

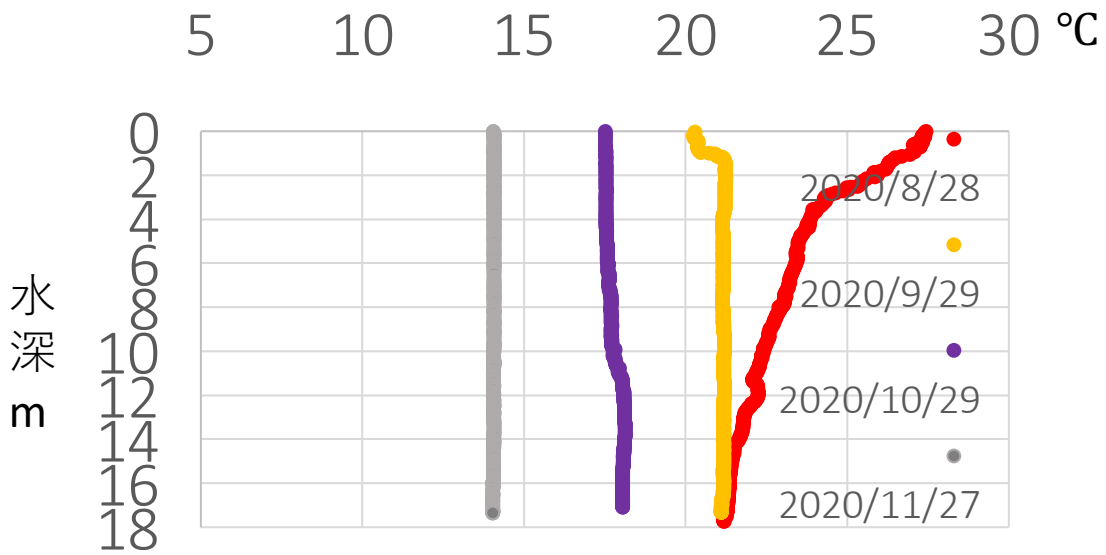
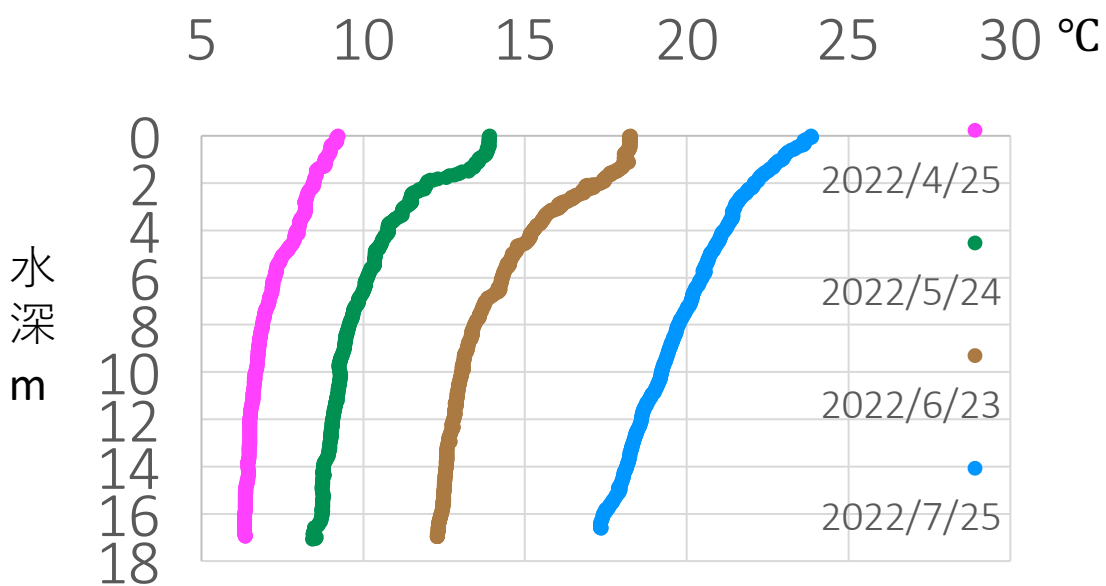
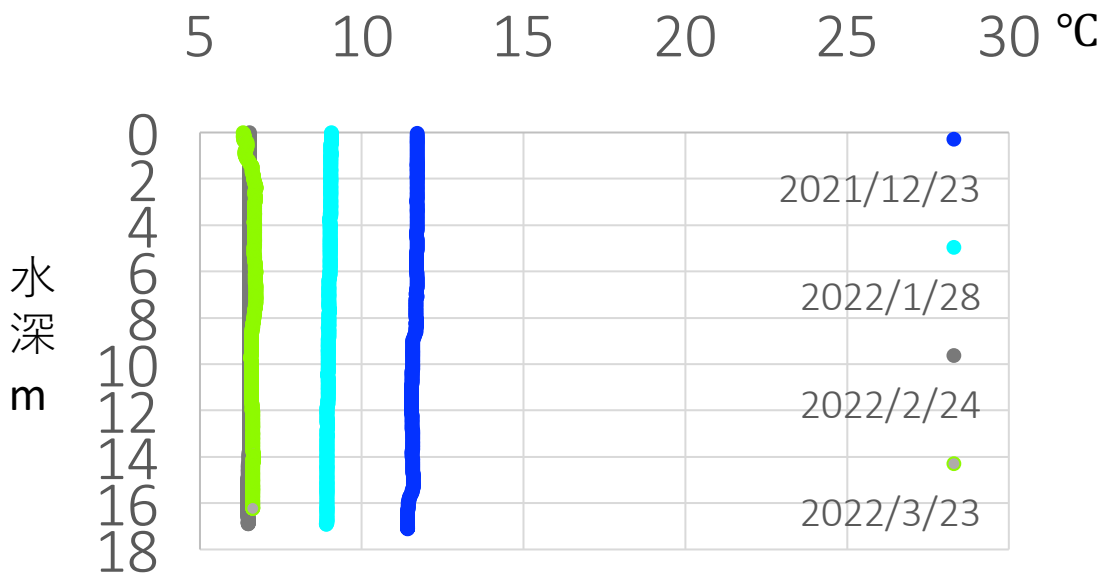
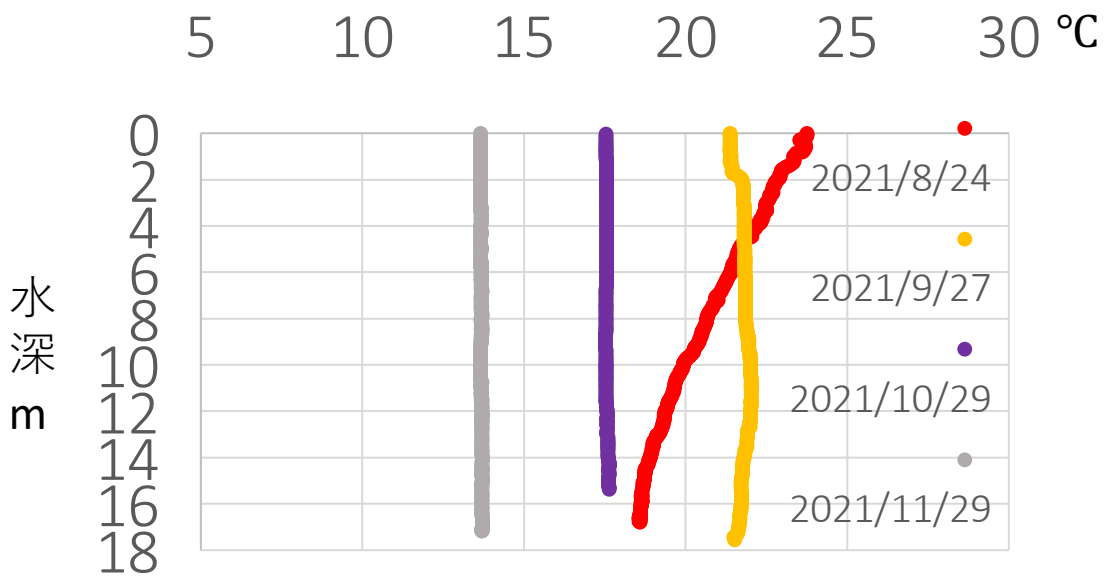


### 4 カ月ごとの水温変化\_2020.8~ (Stn.3)

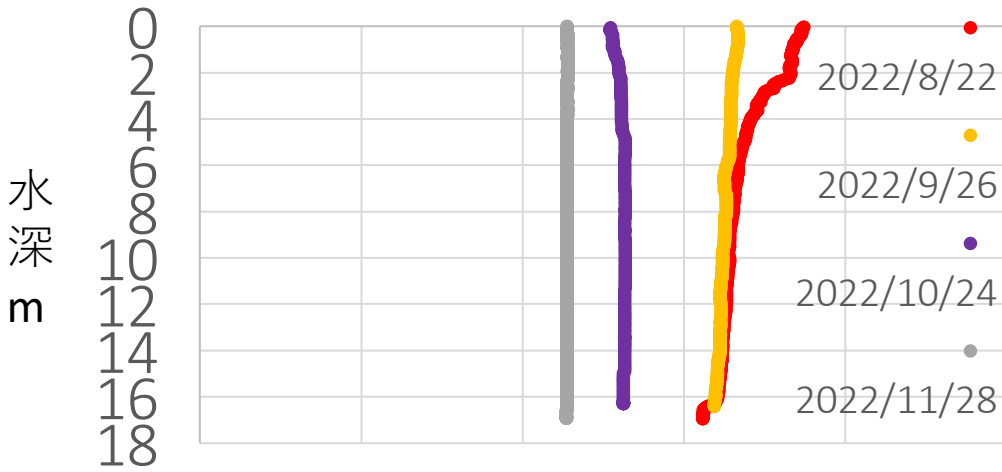


### 4 カ月ごとの水温変化\_2020.8～ (Stn.3)



# 4 カ月ごとの水温変化\_2020.8~ (Stn.3)

5 10 15 20 25 30 °C



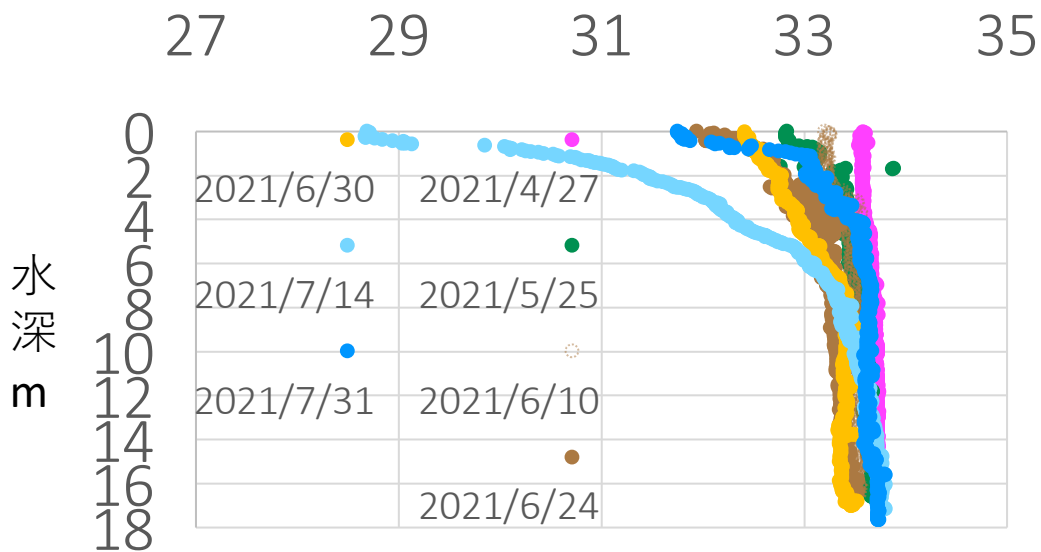
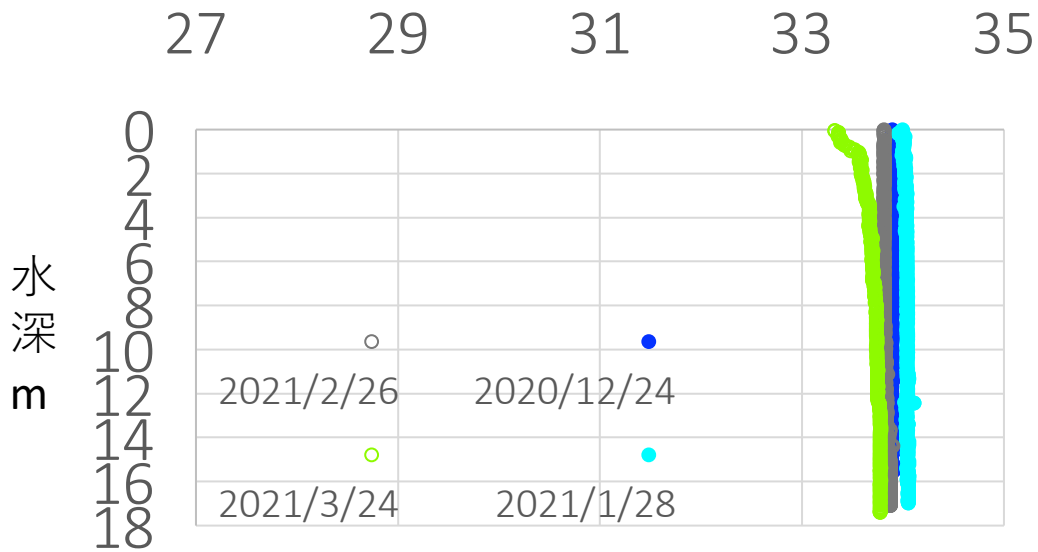
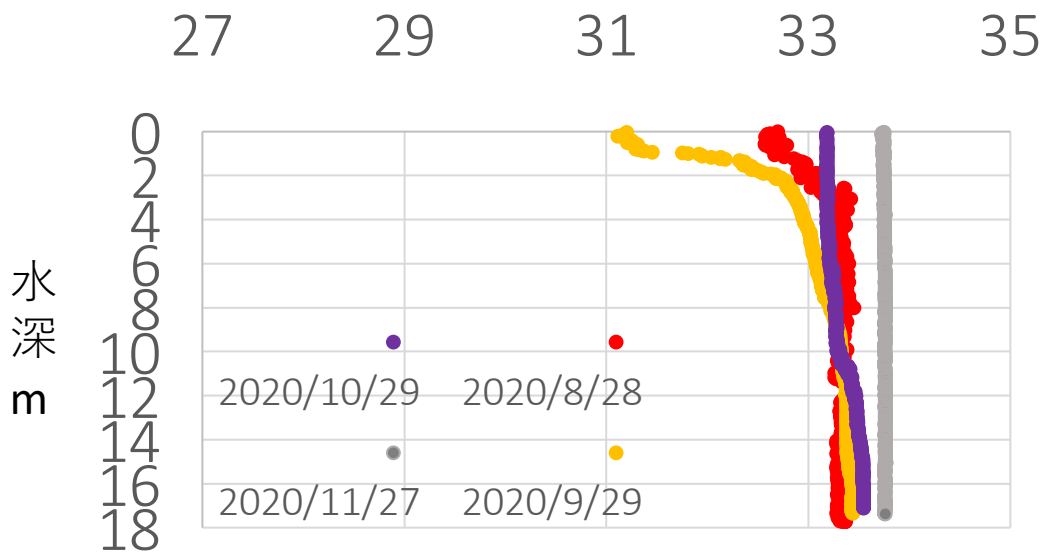
°C

水深 m

°C

水深 m

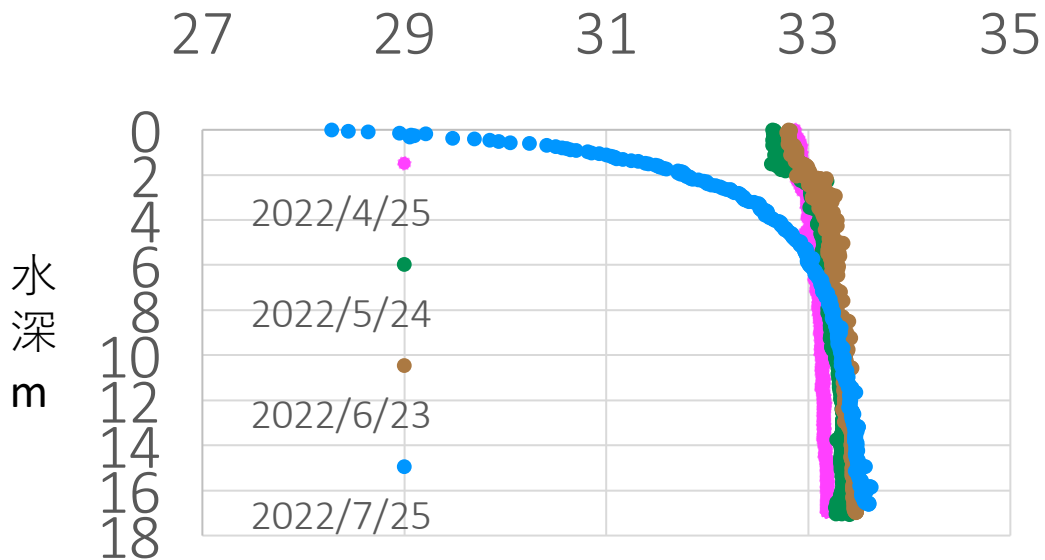


# 4 カ月ごとの塩分変化\_2020.8~ (Stn.3)



コメント：

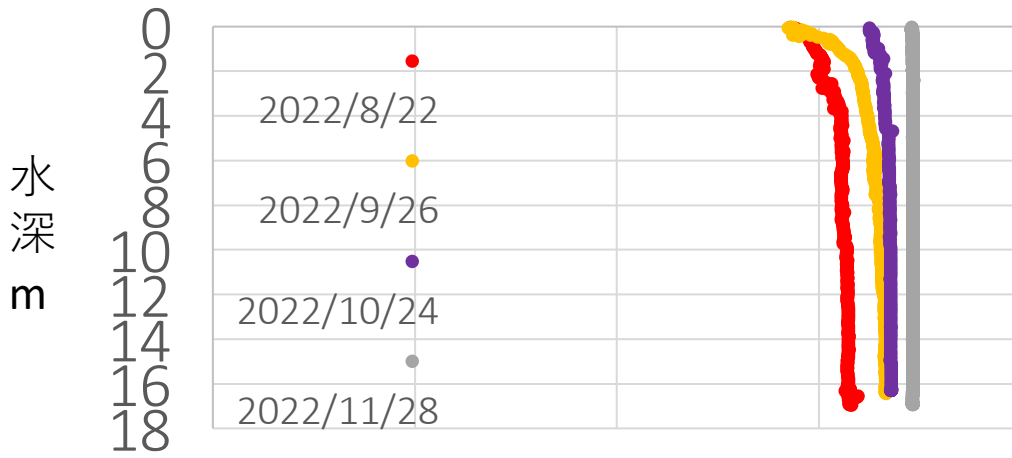
降雨後の表層水は塩分低下が見られる。

# 4 カ月ごとの塩分変化\_2020.8～ (Stn.3)



# 4 カ月ごとの塩分変化\_2020.8~ (Stn.3)

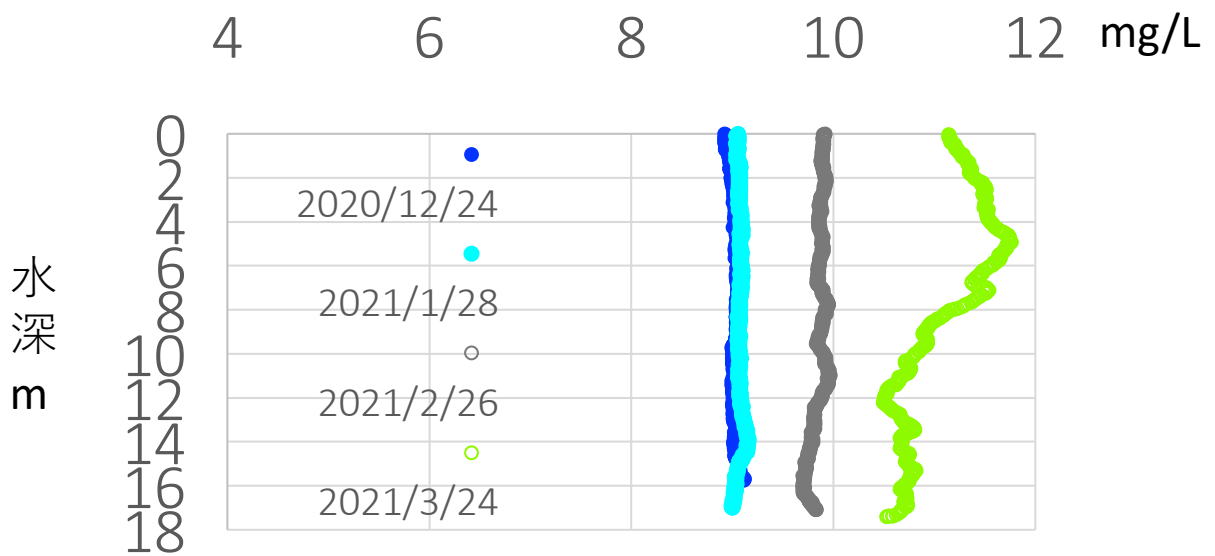
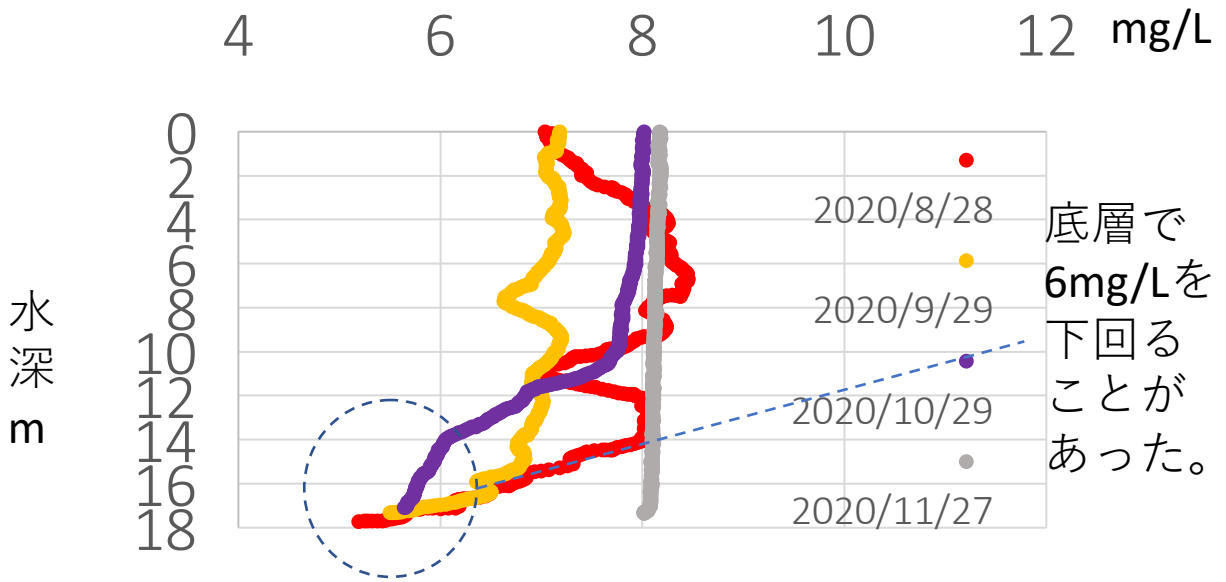
27                  29                  31                  33                  35




水深  
m

水深  
m

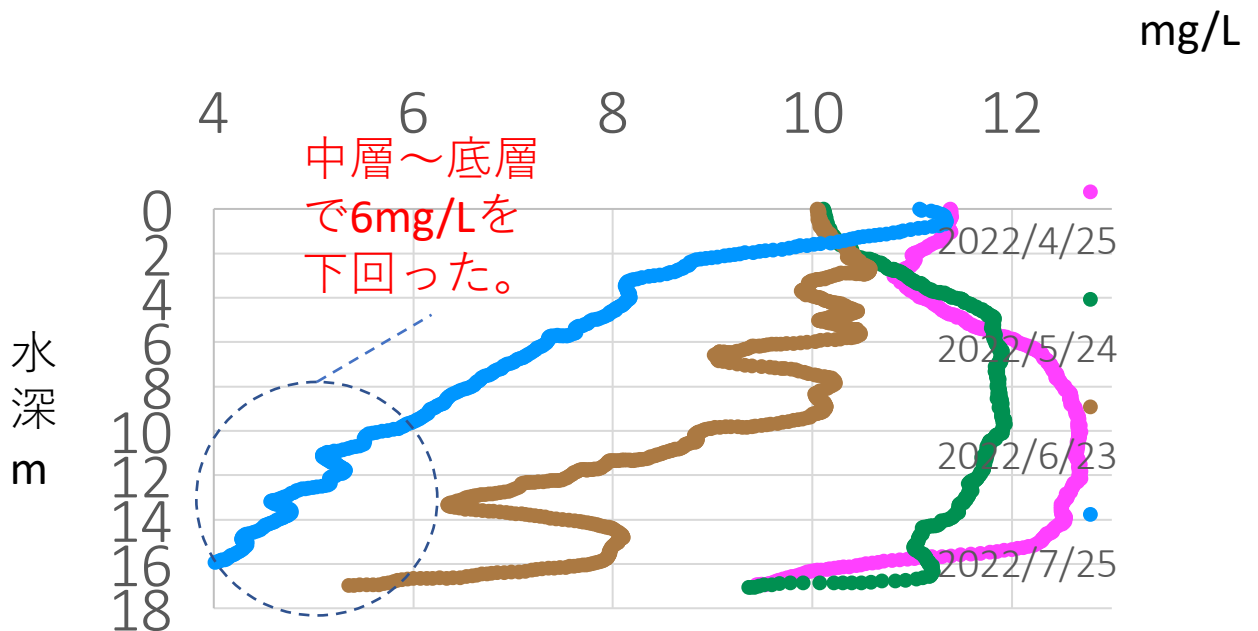

# 4 カ月ごとの溶存酸素 (DO) 変化\_2020.8~ (Stn.3)



中層～底層  
で6mg/Lを  
下回った。



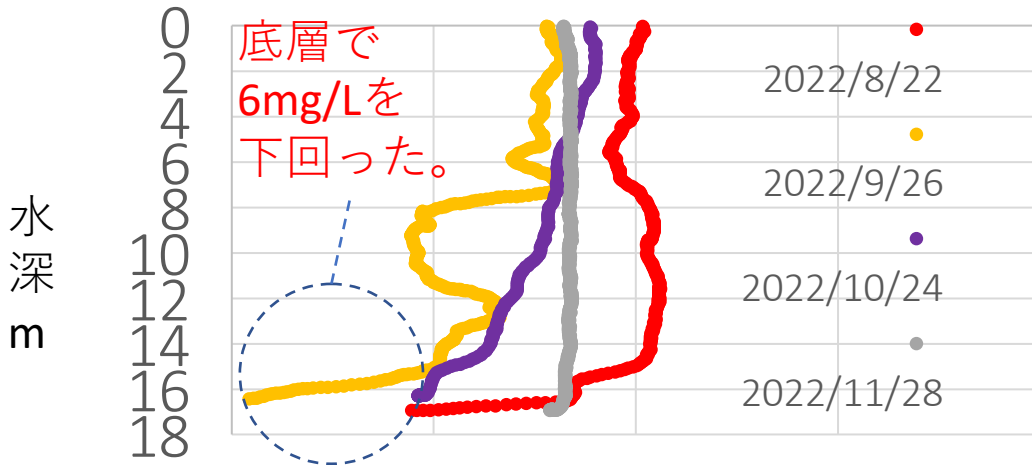
# 4 カ月ごとの溶存酸素 (DO) 変化\_2020.8~ (Stn.3)





# 4 カ月ごとの溶存酸素 (DO) 変化\_2020.8~ (Stn.3)

4 6 8 10 12 mg/L




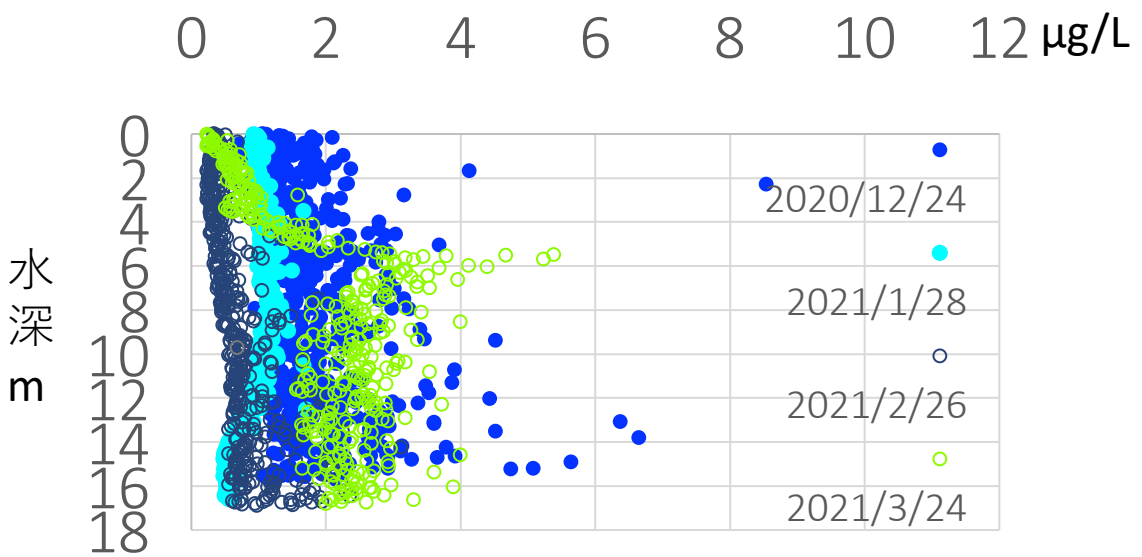
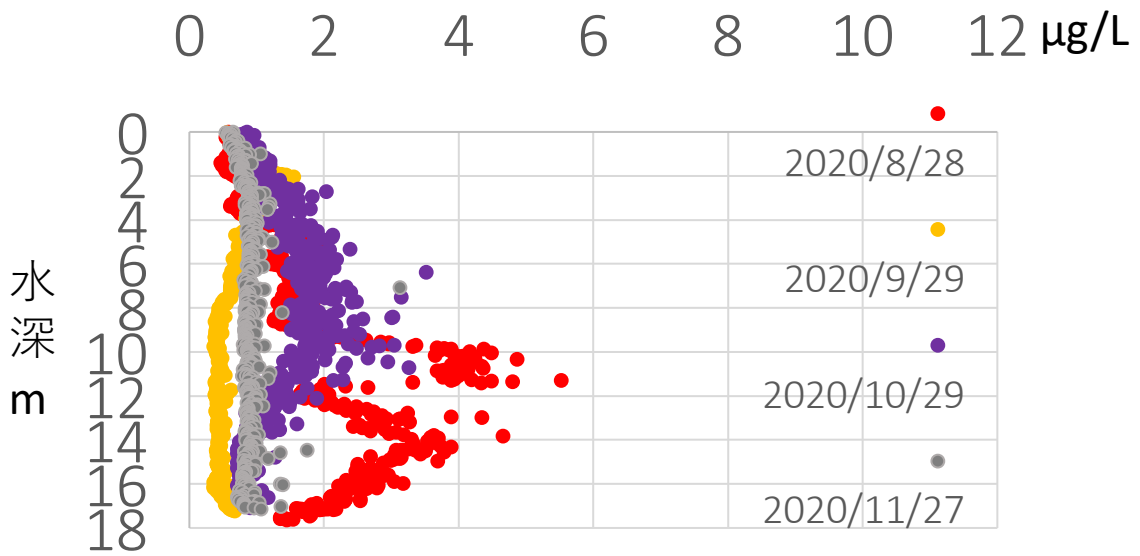
mg/L

水深  
m

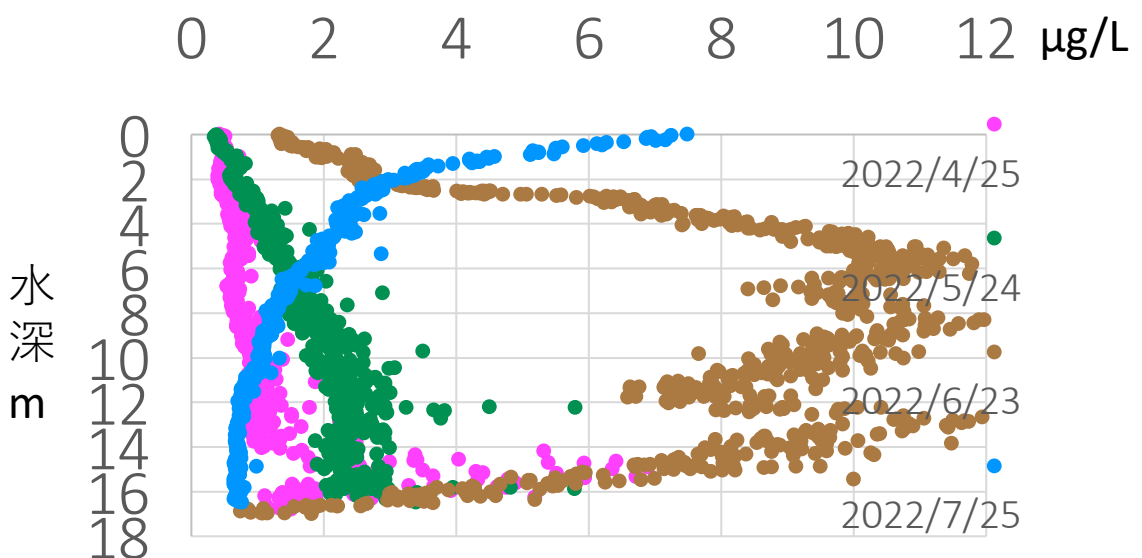
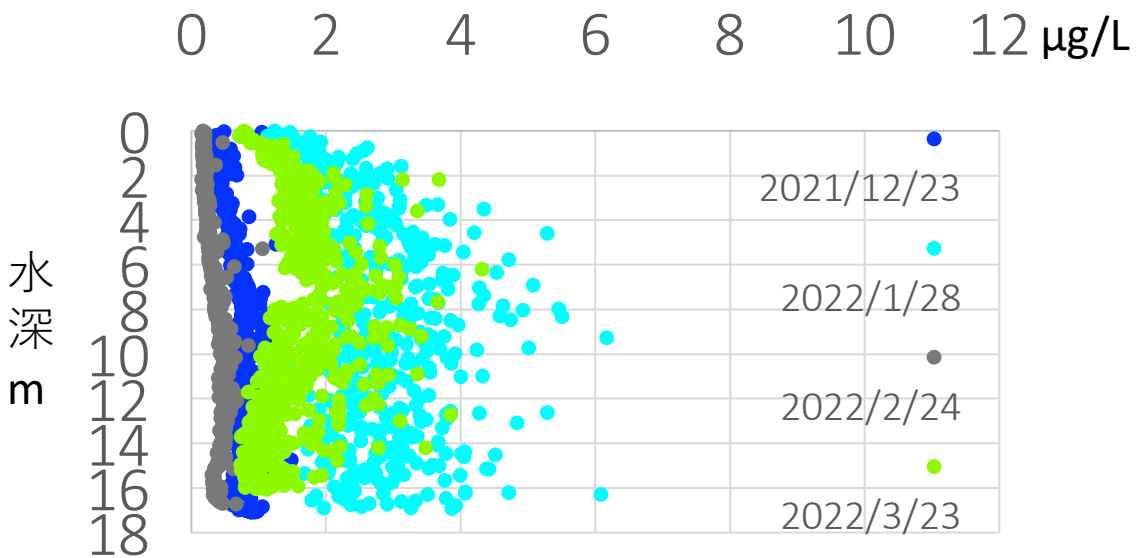
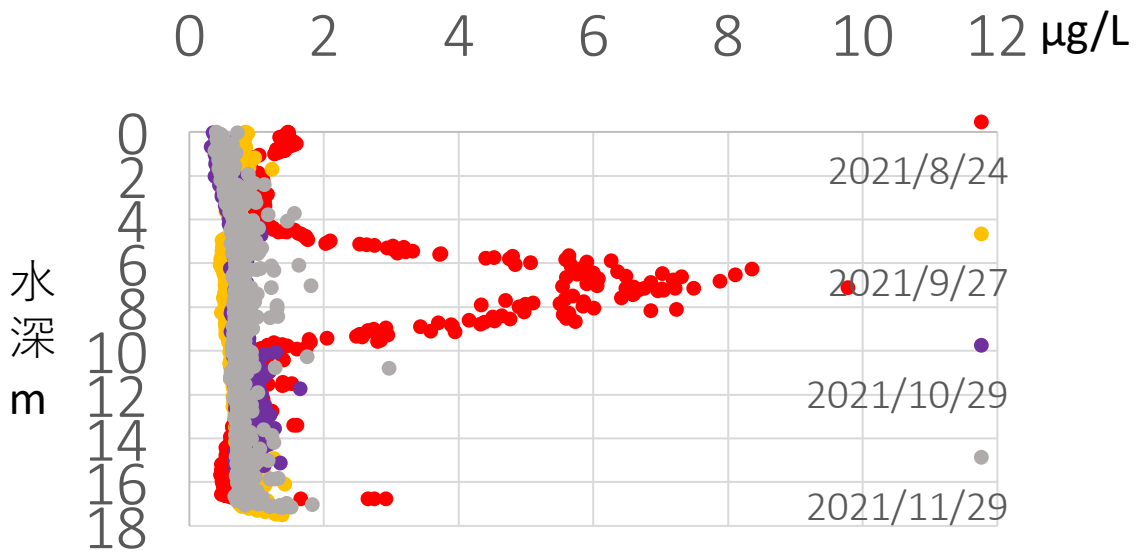
mg/L

水深  
m

# 4 カ月ごとのクロロフィル濃度変化\_2020.8~ (Stn.3)

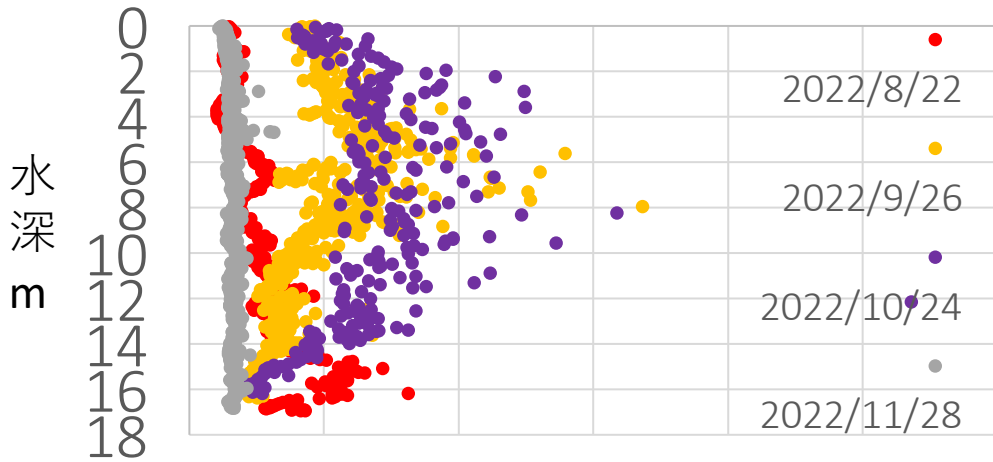


# 4 カ月ごとのクロロフィル濃度変化\_2020.8～ (Stn.3)



# 4 カ月ごとのクロロフィル濃度変化\_2020.8～ (Stn.3)

0 2 4 6 8 10 12  $\mu\text{g/L}$



$\mu\text{g/L}$

水深  
m

$\mu\text{g/L}$

水深  
m