
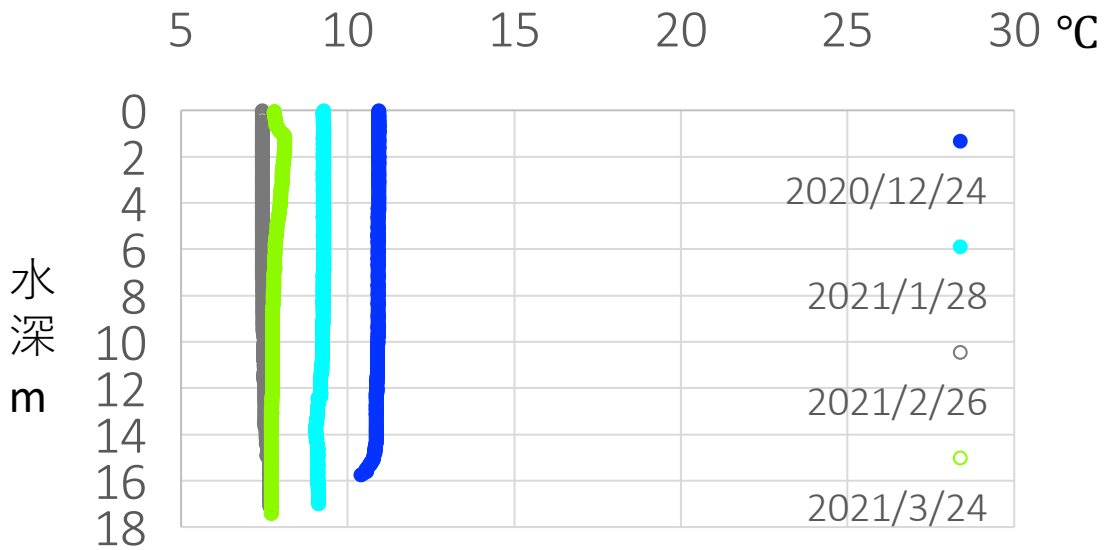
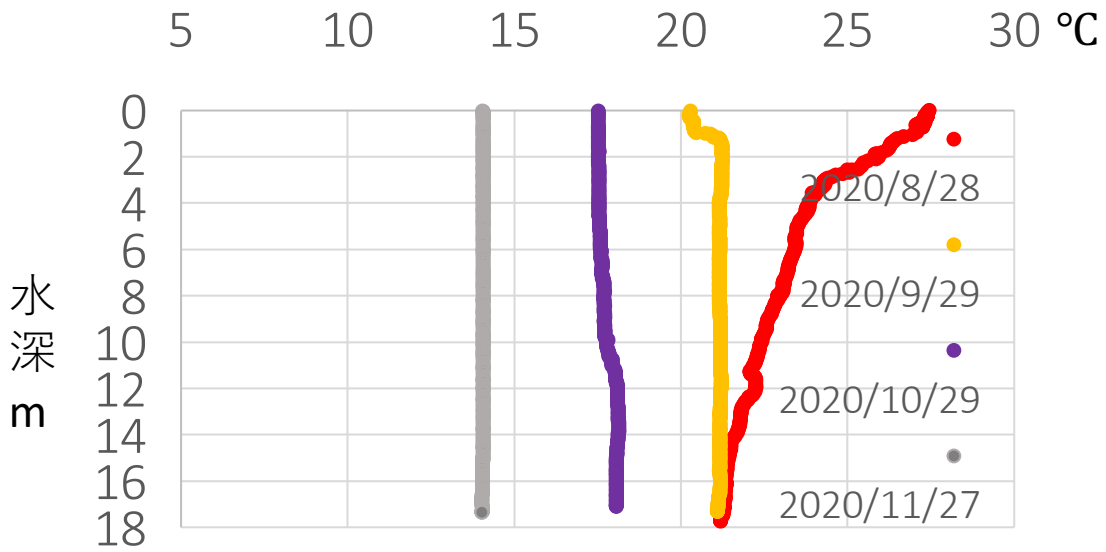
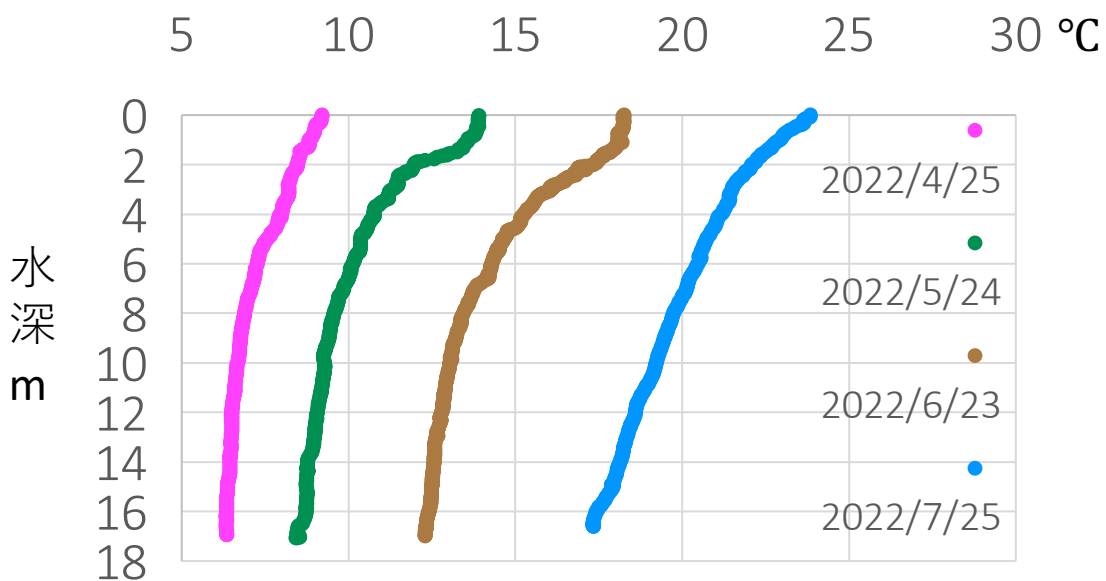
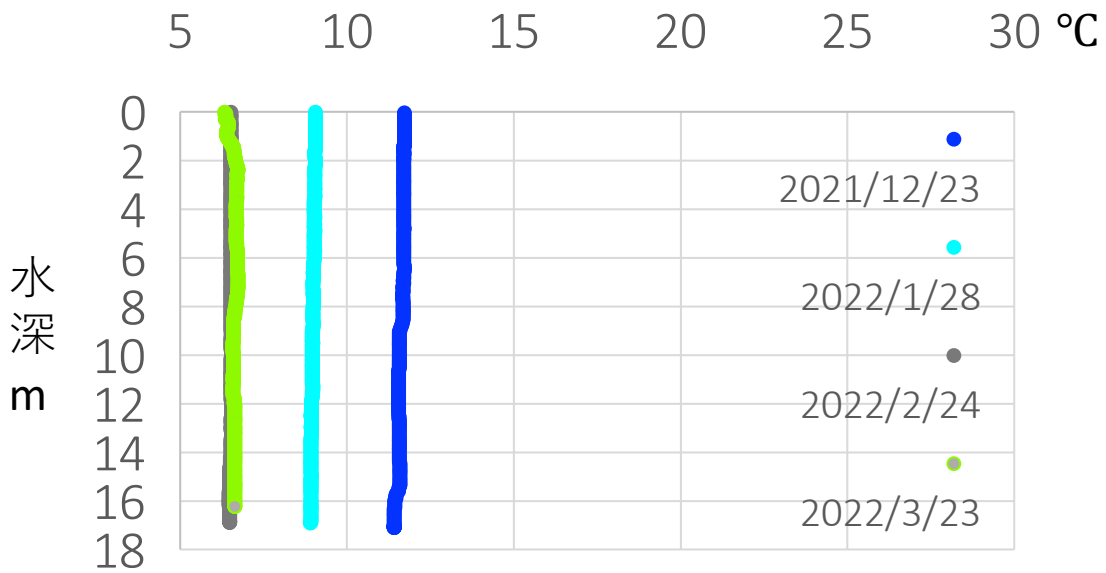
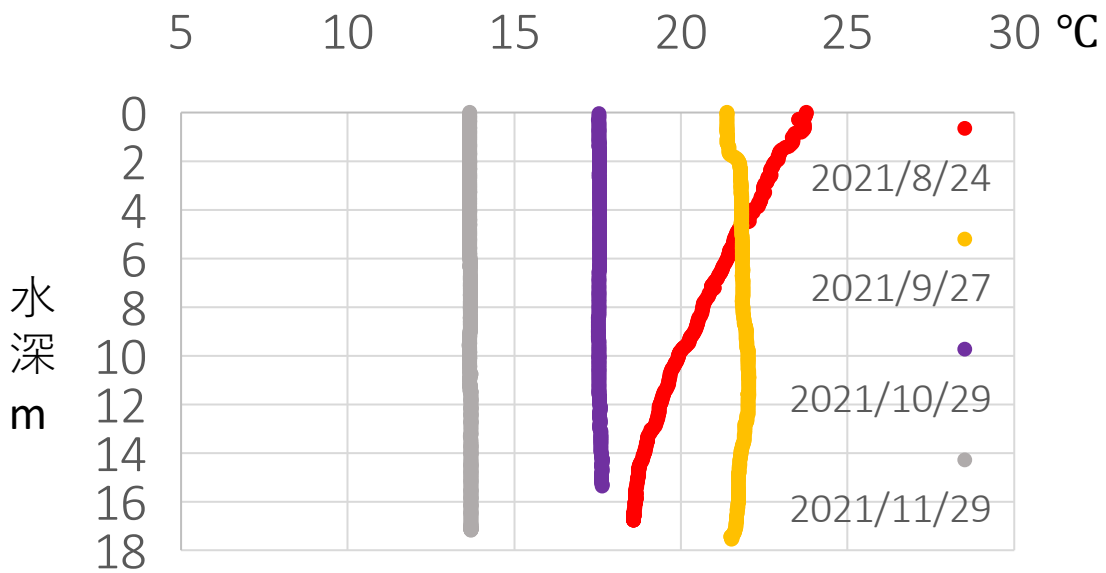


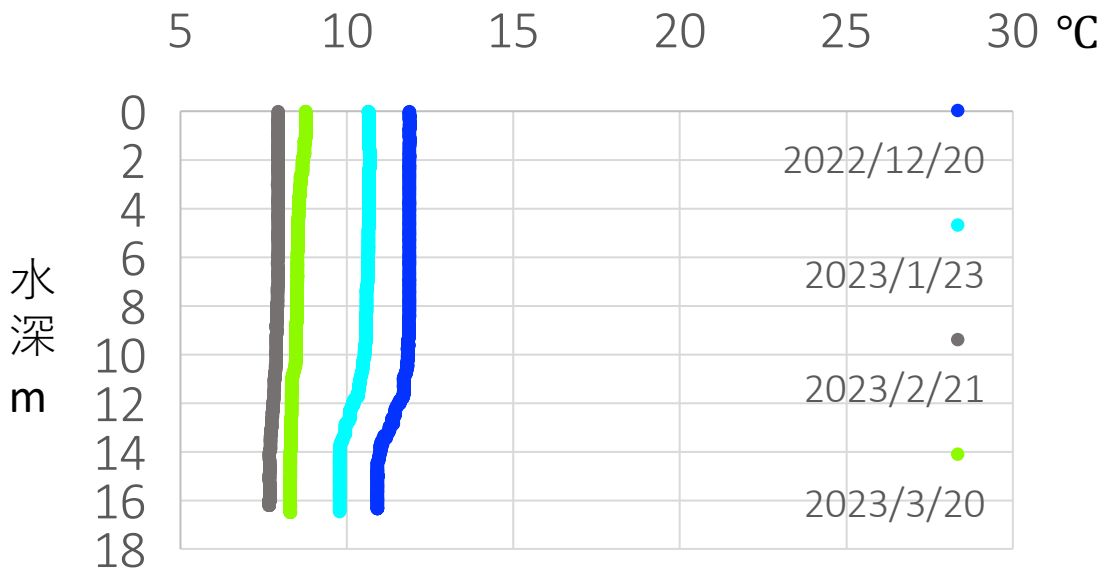
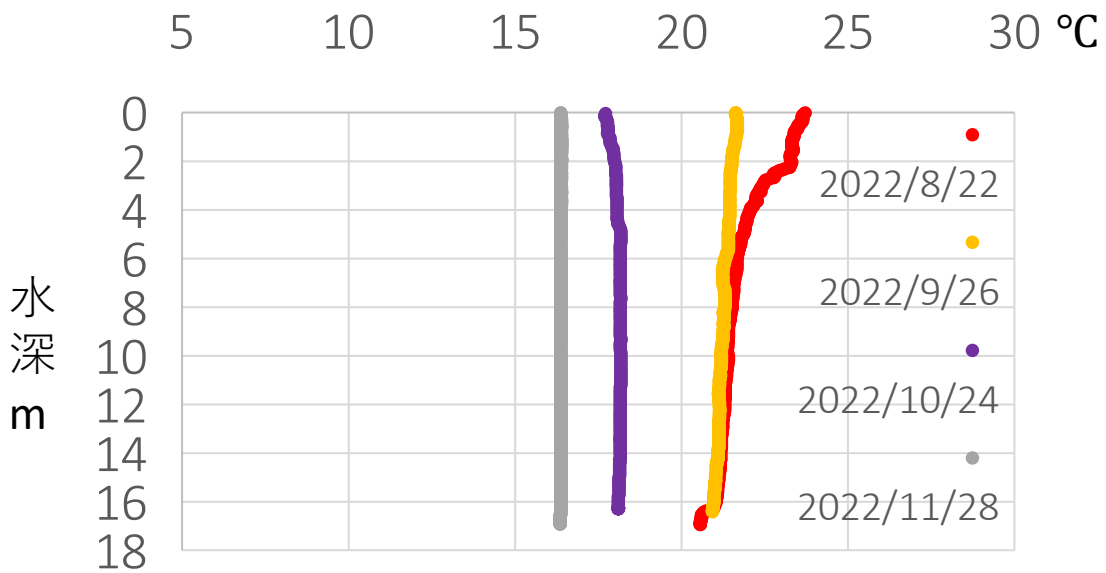
4 カ月ごとの水温変化_2020.8~ (Stn.3)



4 カ月ごとの水温変化_2021.8~ (Stn.3)



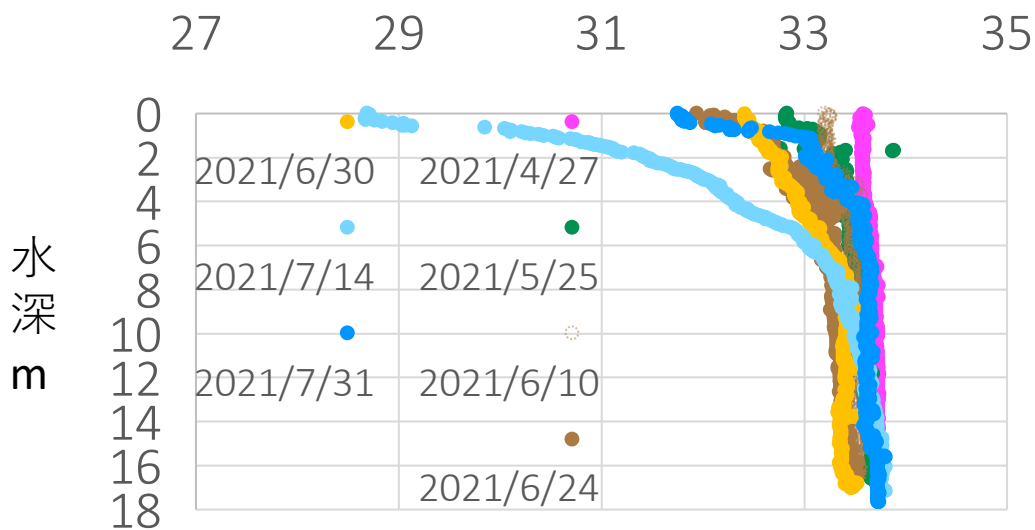
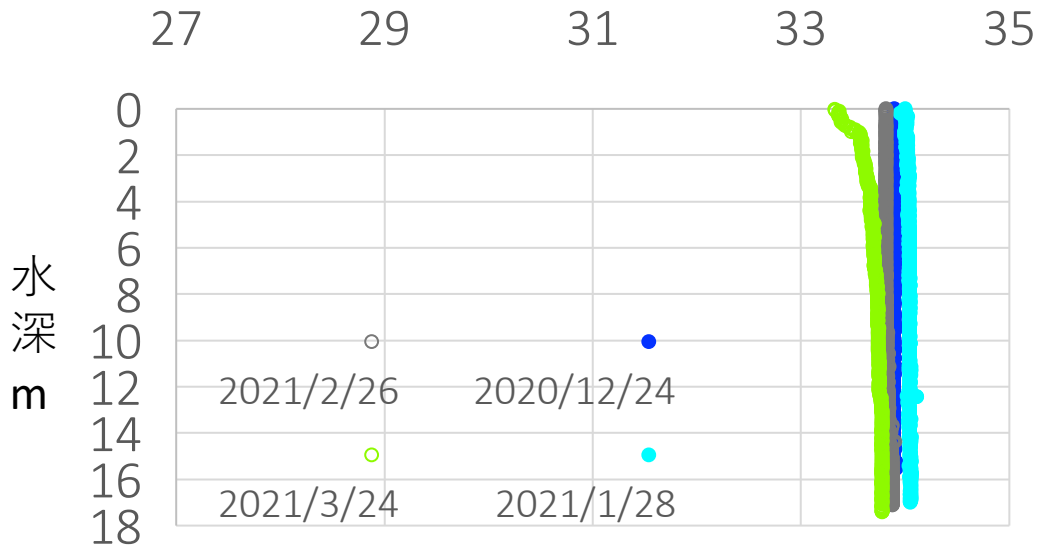
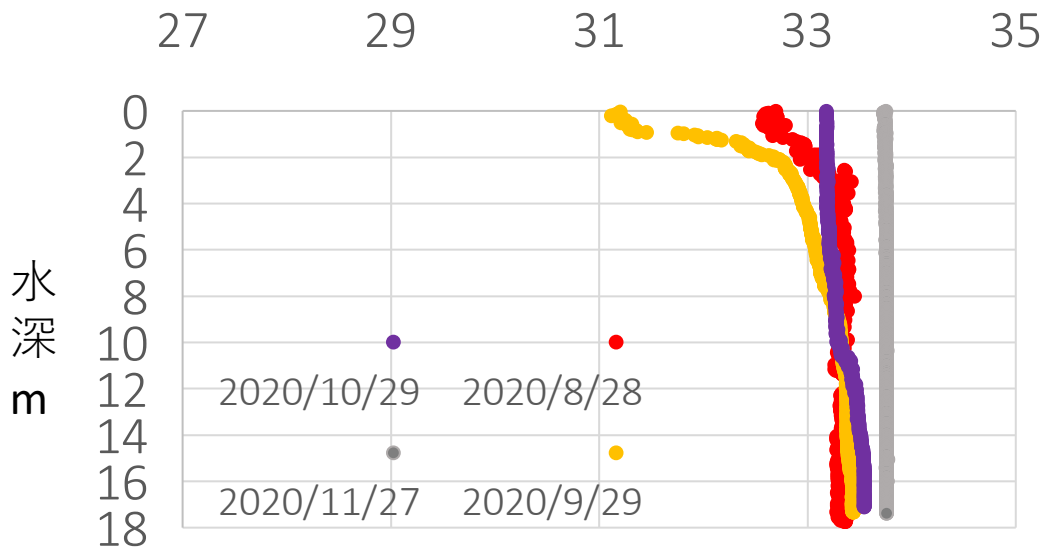
4 カ月ごとの水温変化_2022.8～ (Stn.3)



°C

水深
m

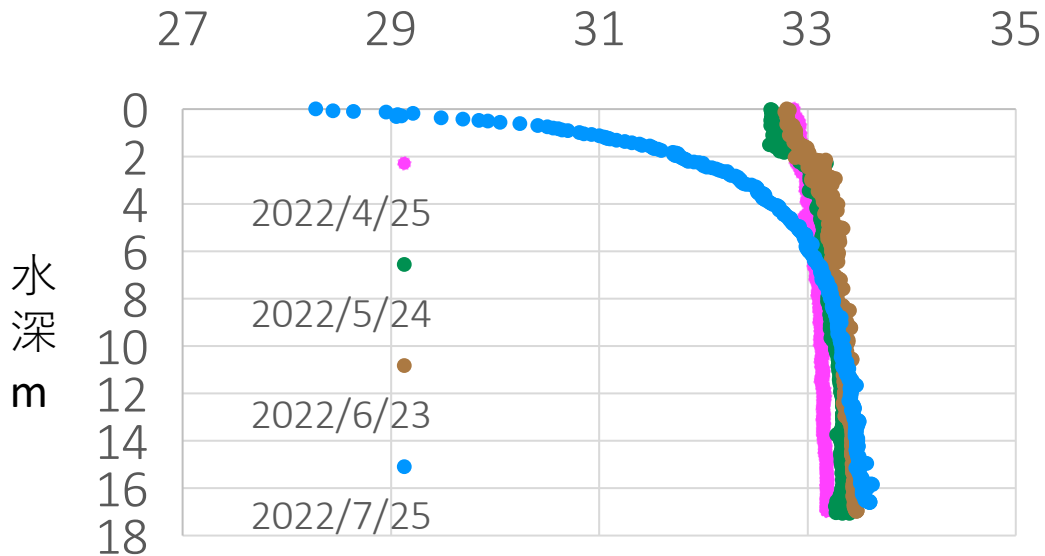


4 カ月ごとの塩分変化_2020.8~ (Stn.3)





コメント：

降雨後の表層水は塩分低下が見られる。

4 カ月ごとの塩分変化_2021.8～ (Stn.3)

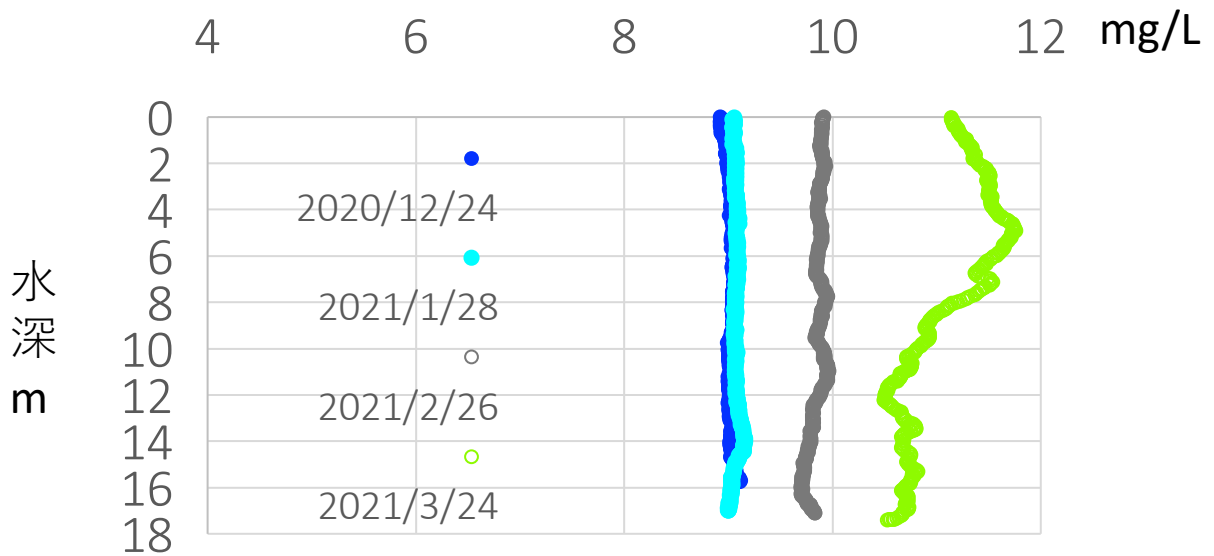
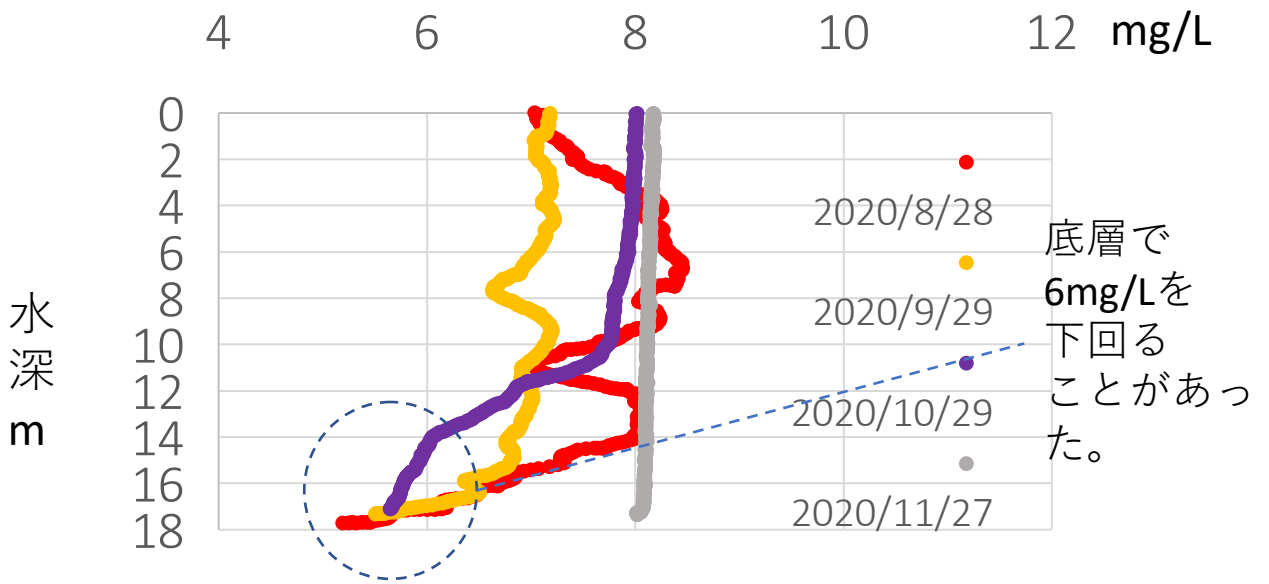


4 カ月ごとの塩分変化_2022.8~ (Stn.3)




水深 m



4 カ月ごとの溶存酸素 (DO) 変化_2020.8~ (Stn.3)



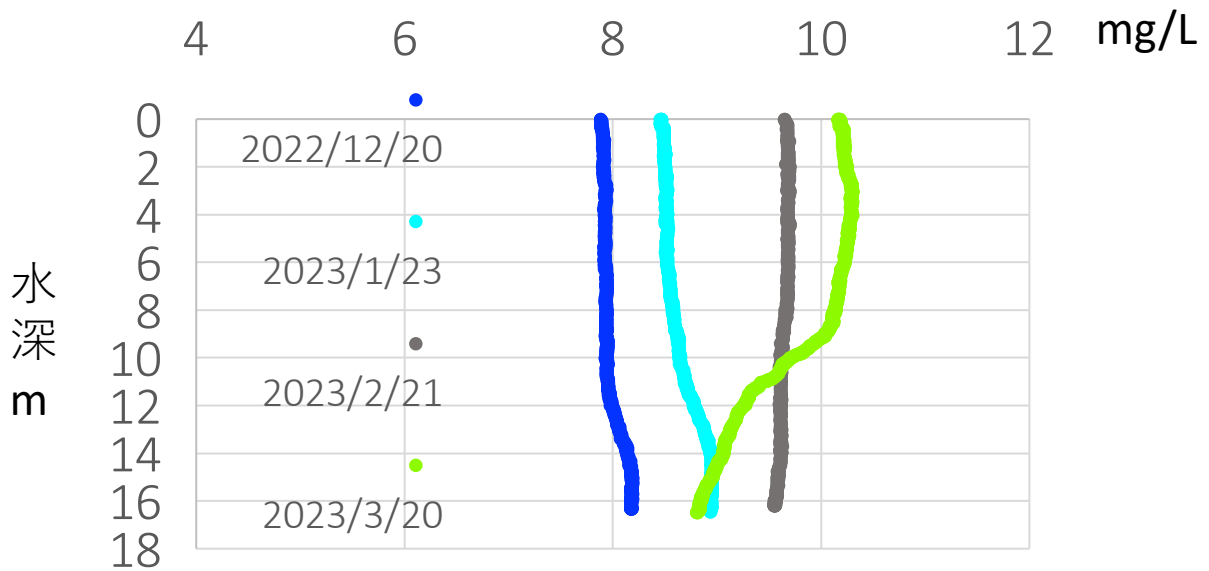

中層～底層で 6mg/L を下 回った。



4 カ月ごとの溶存酸素 (DO) 変化_2021.8~ (Stn.3)



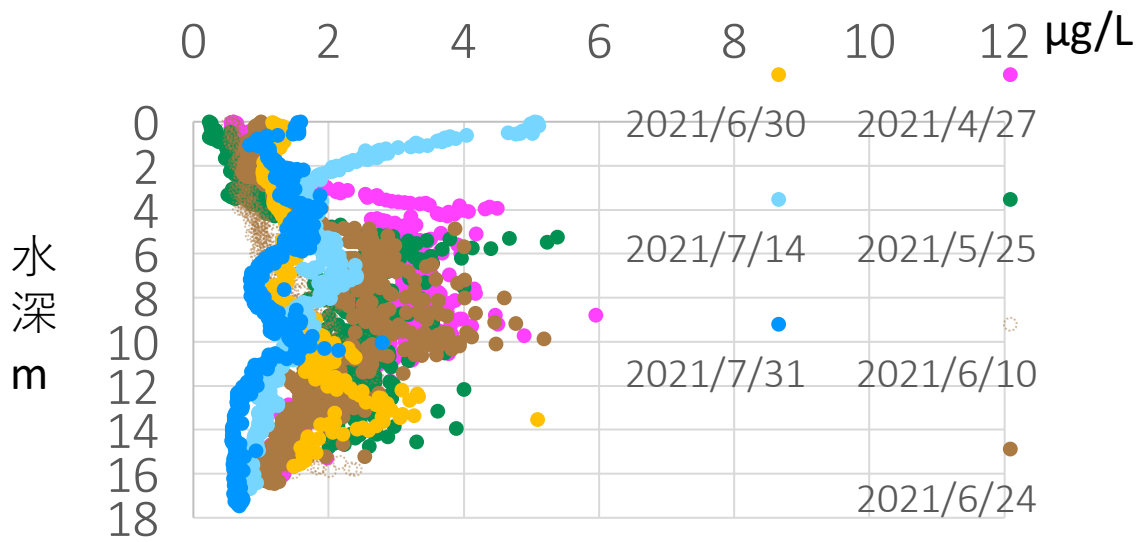
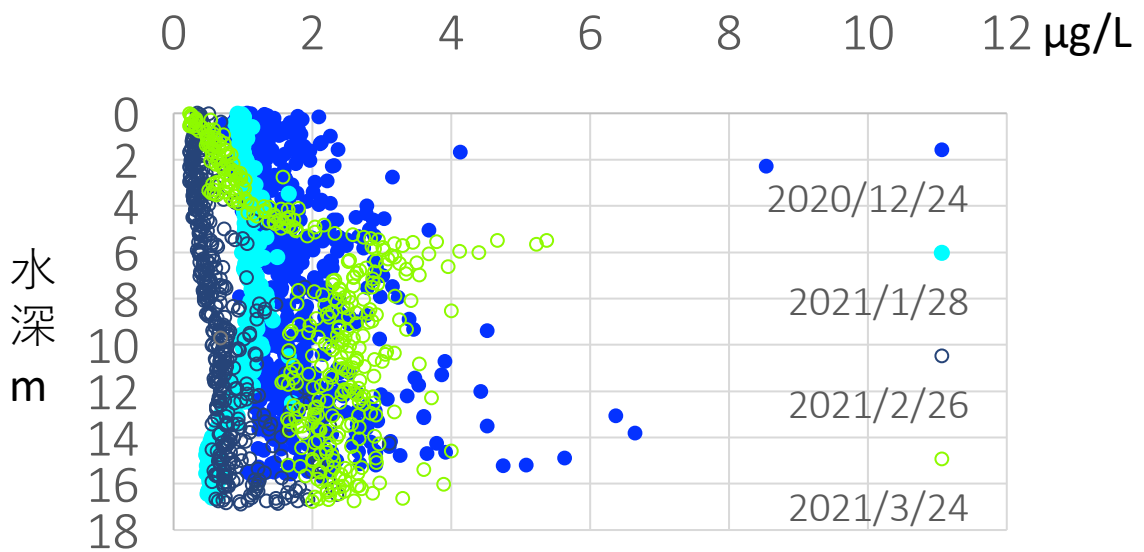
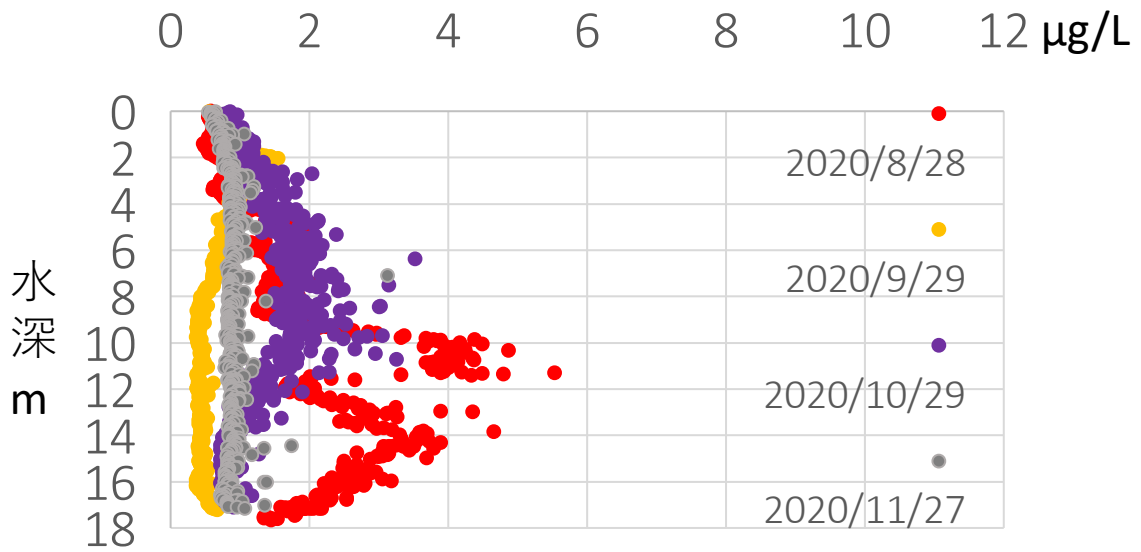
4 カ月ごとの溶存酸素 (DO) 変化_2022.8~ (Stn.3)



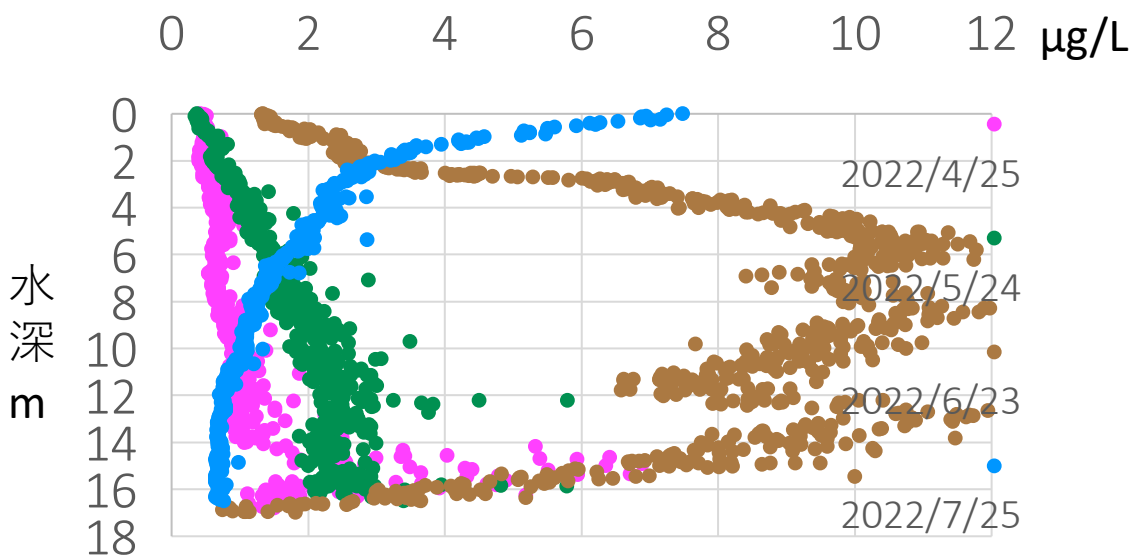
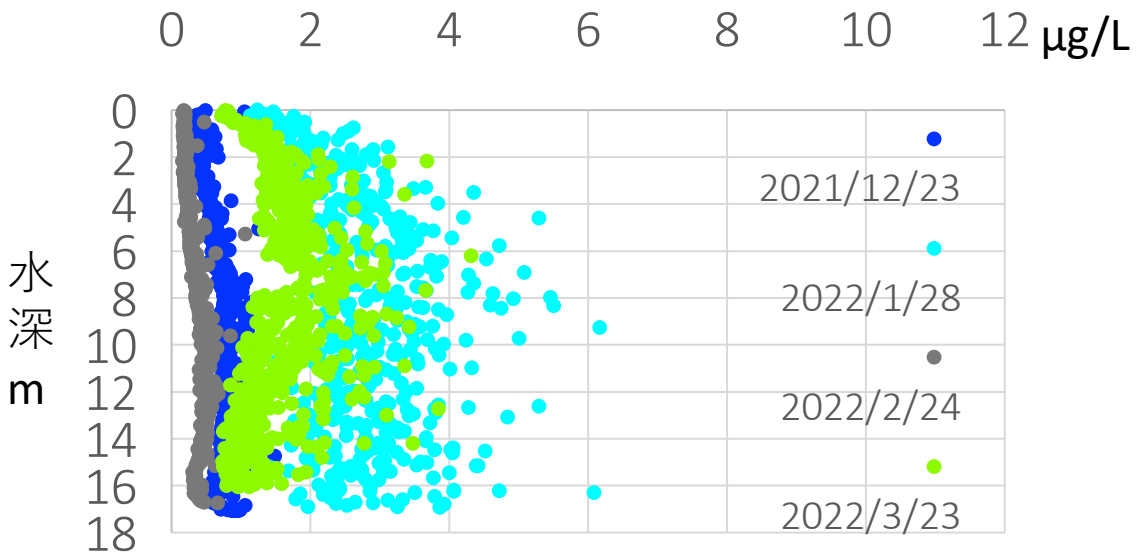
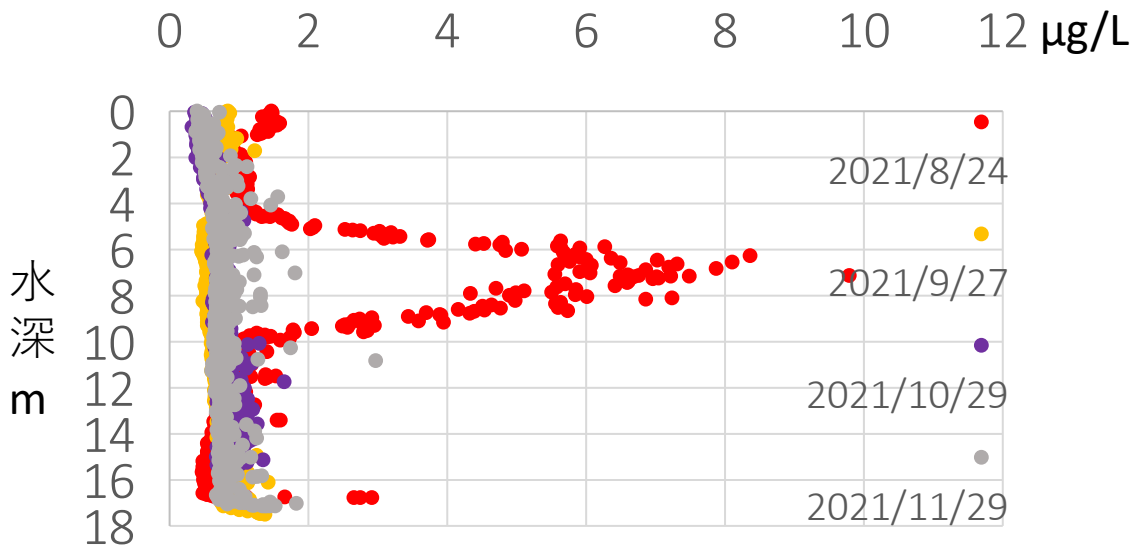
mg/L

水深 m

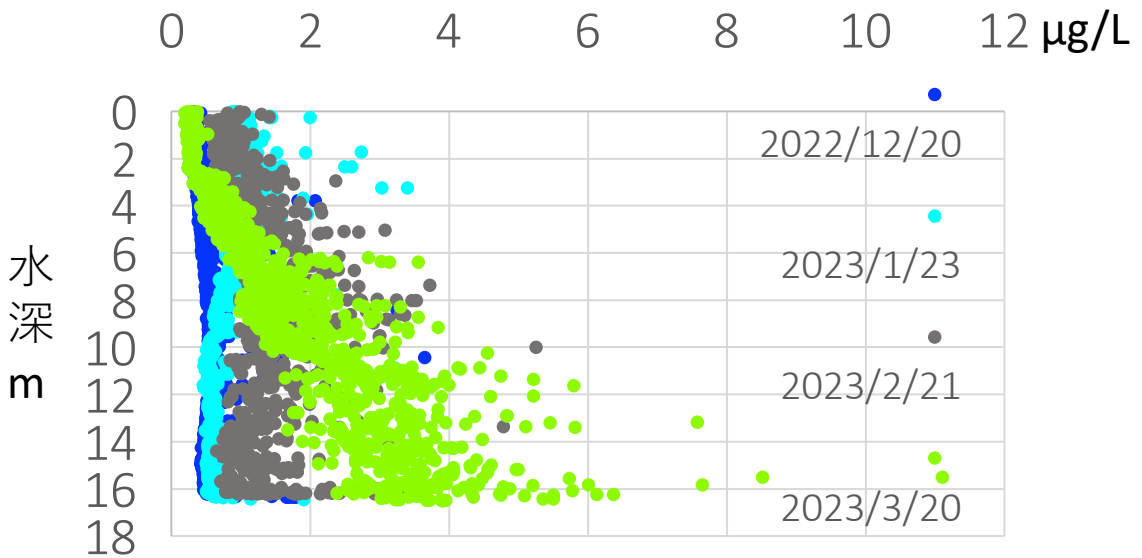
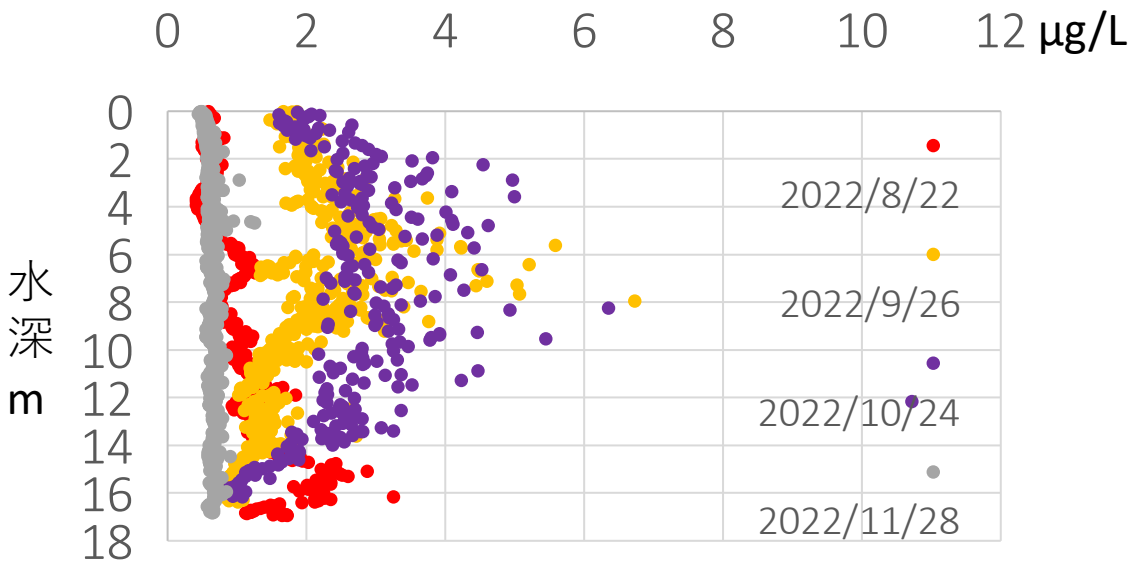
4 カ月ごとのクロロフィル濃度変化_2020.8~ (Stn.3)



4 カ月ごとのクロロフィル濃度変化_2021.8~ (Stn.3)



4 カ月ごとのクロロフィル濃度変化_2022.8~ (Stn.3)



$\mu\text{g/L}$

水深
m