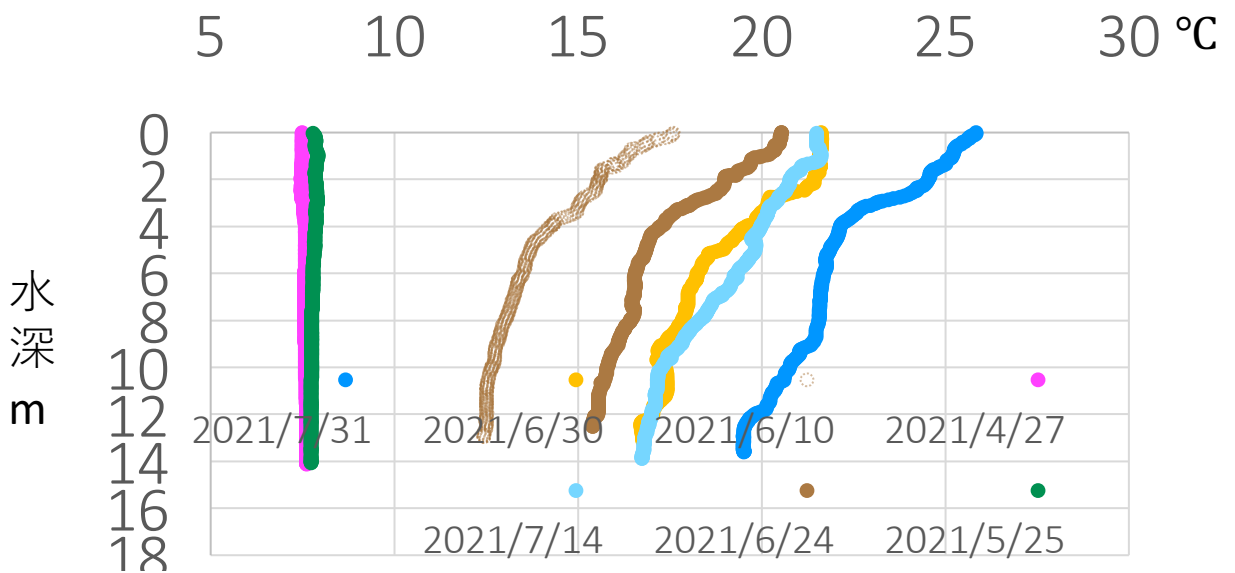
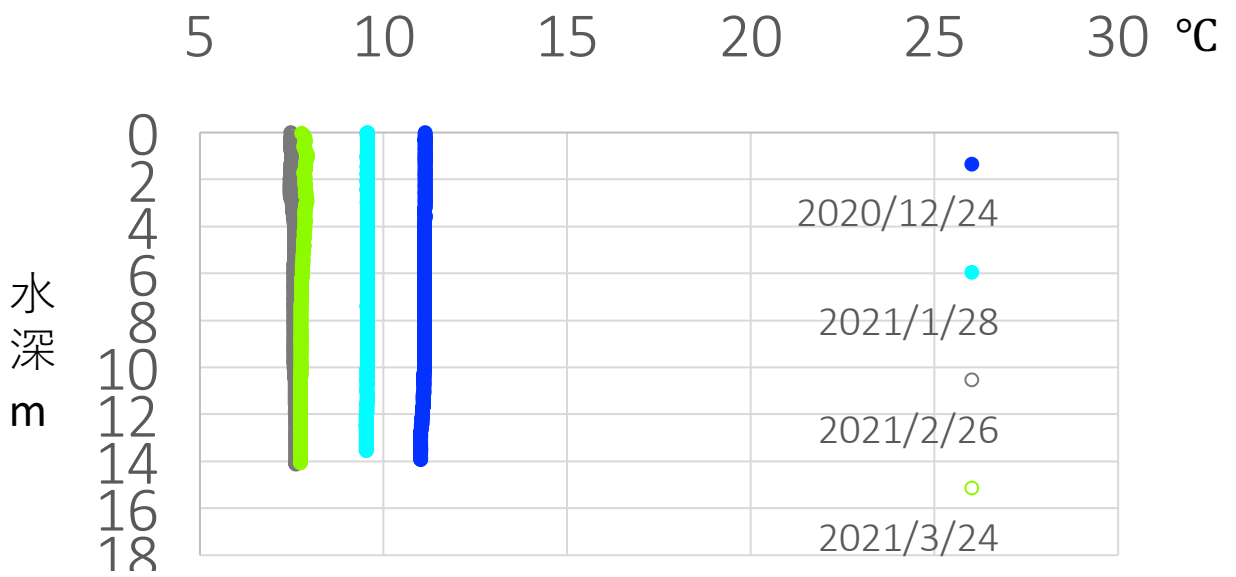
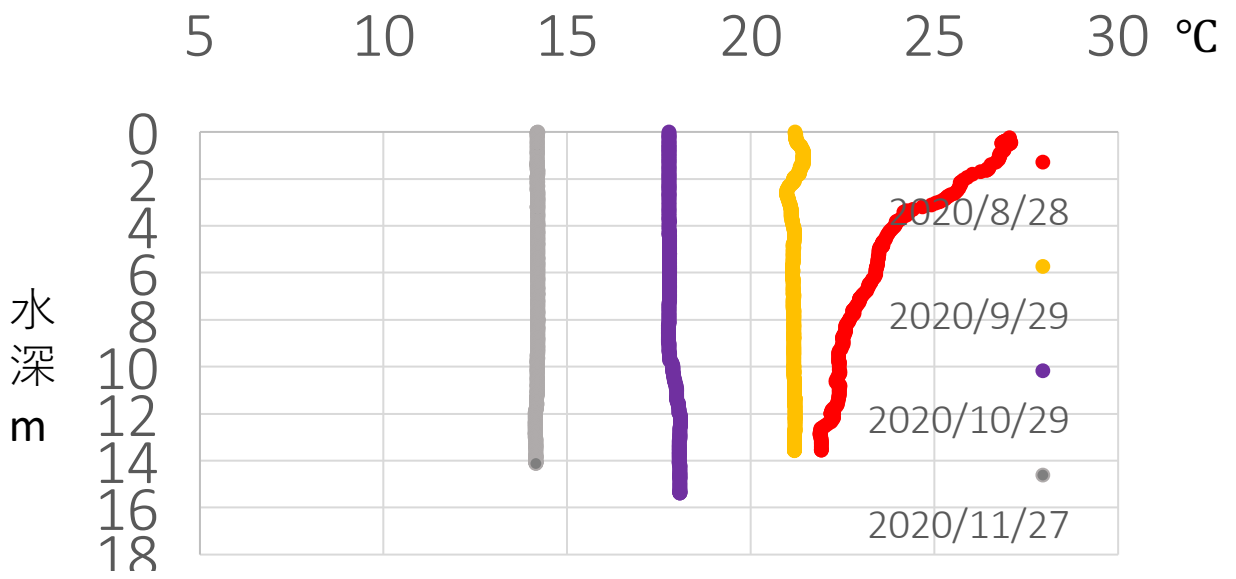
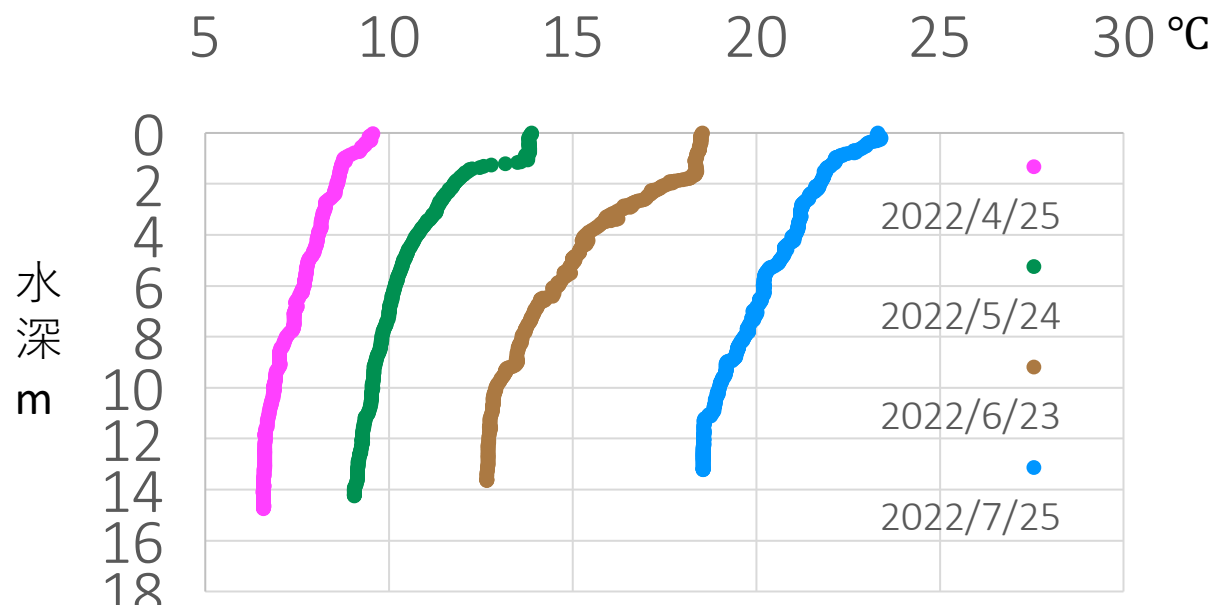
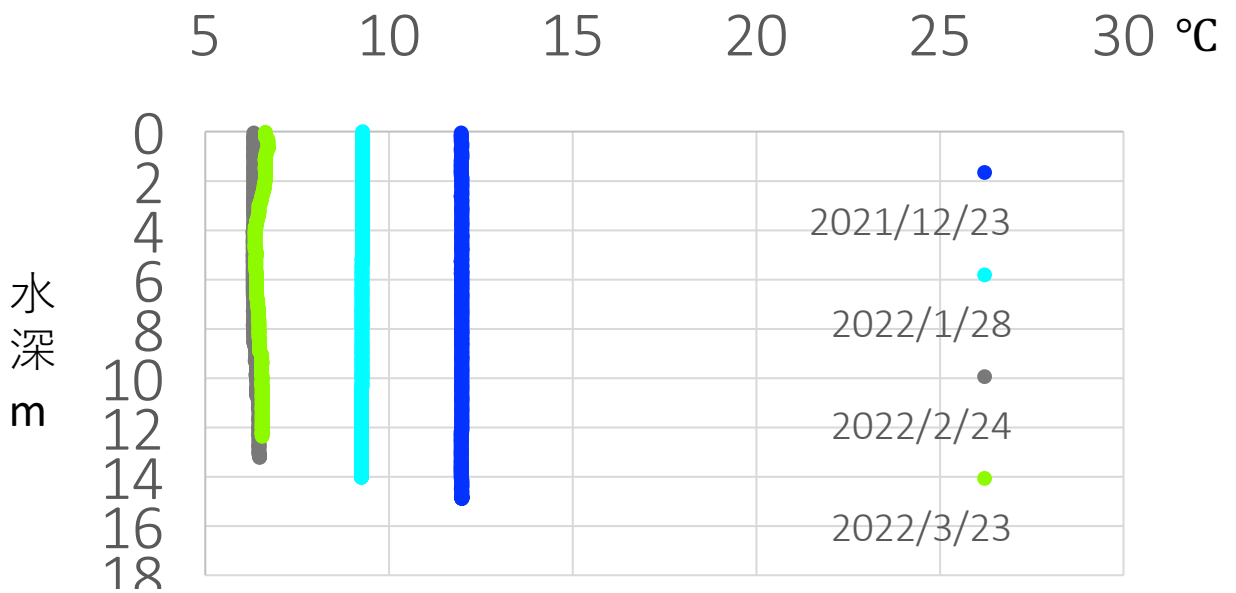
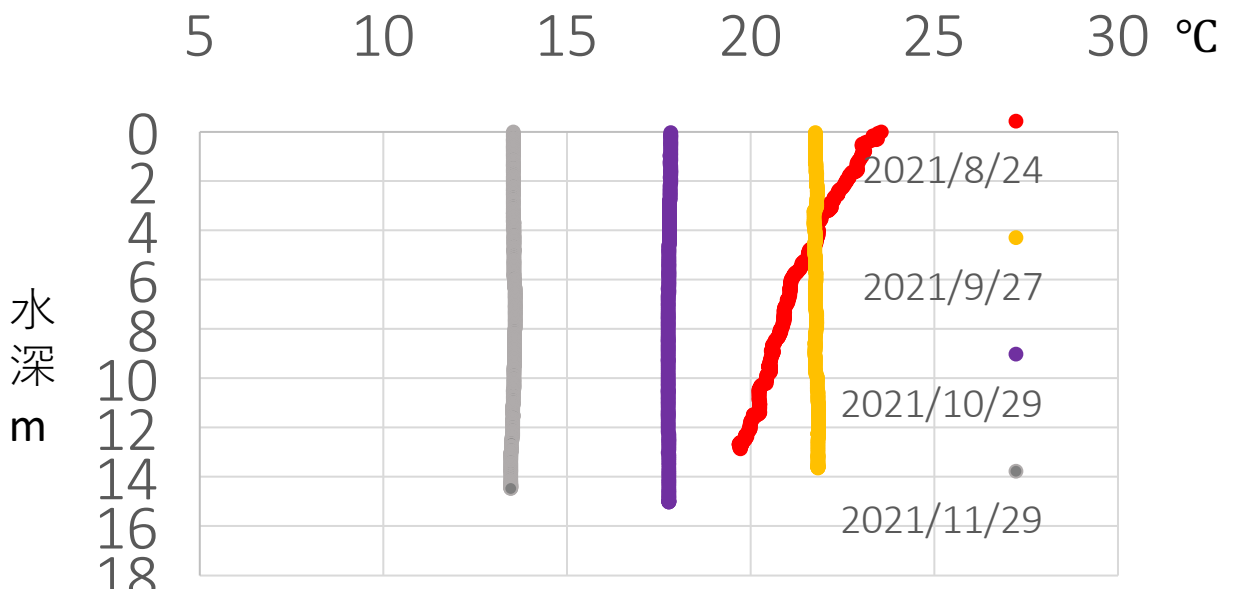


4 カ月ごとの水温変化_2020.8~ (Stn.2)

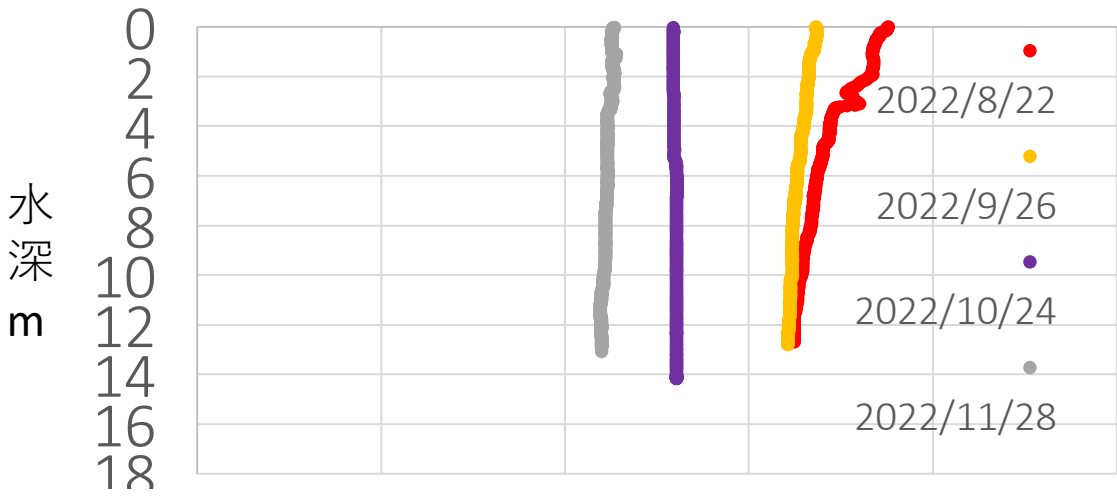


4 カ月ごとの水温変化_2020.8~ (Stn.2)



4 カ月ごとの水温変化_2020.8~ (Stn.2)

5 10 15 20 25 30 °C



°C

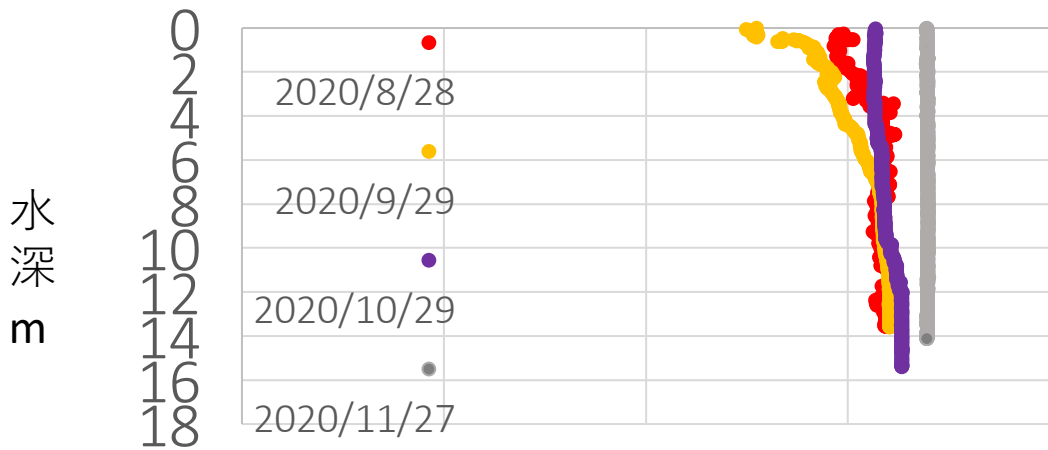
水深
m

°C


水深
m

4 カ月ごとの塩分変化_2020.8~ (Stn.2)


27 29 31 33 35



27 29 31 33 35



27 29 31 33 35




コメント：


降雨後の表層水は塩分低下が見られる。

4 カ月ごとの塩分変化_2020.8~ (Stn.2)


27 29 31 33 35



27 29 31 33 35

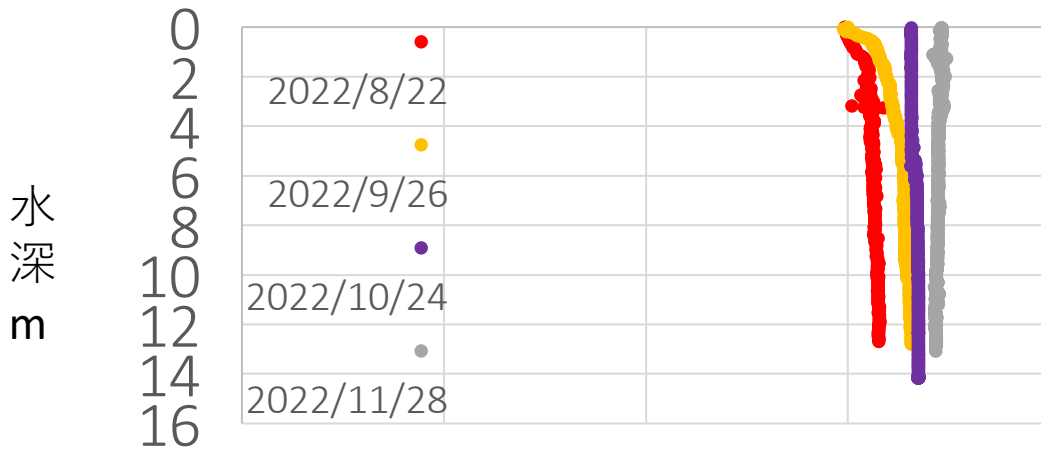


27 29 31 33 35



4 カ月ごとの塩分変化_2020.8~ (Stn.2)

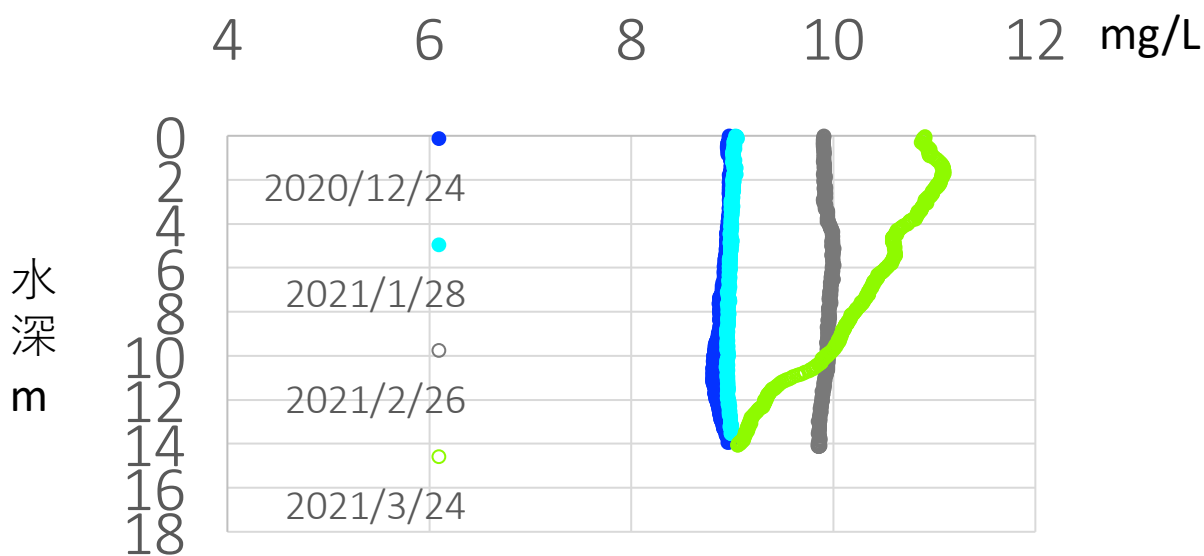
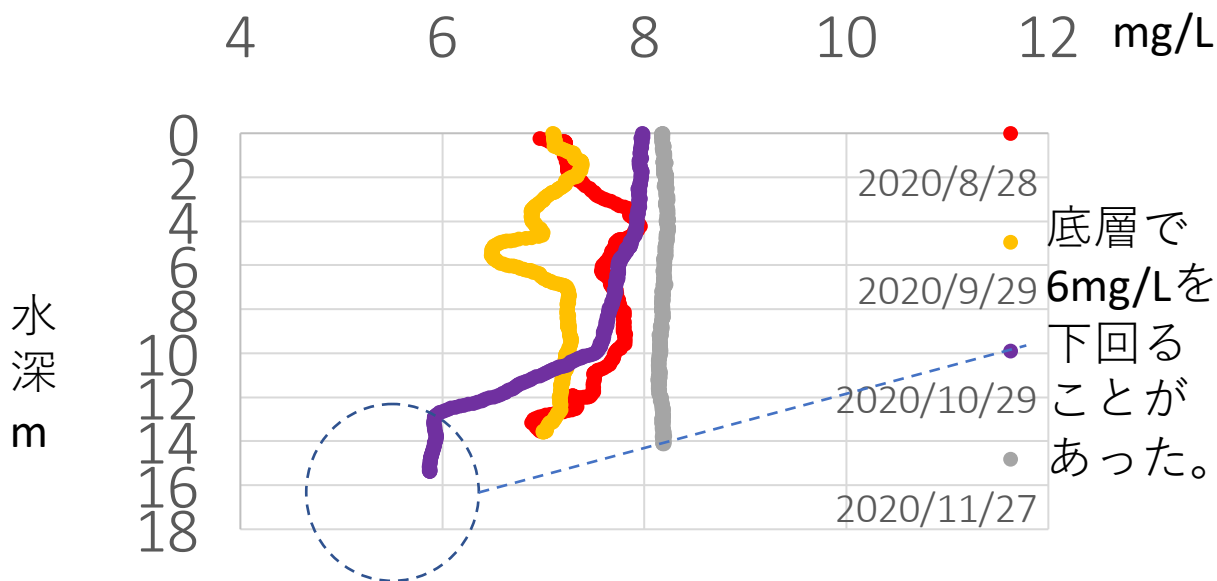
27 29 31 33 35



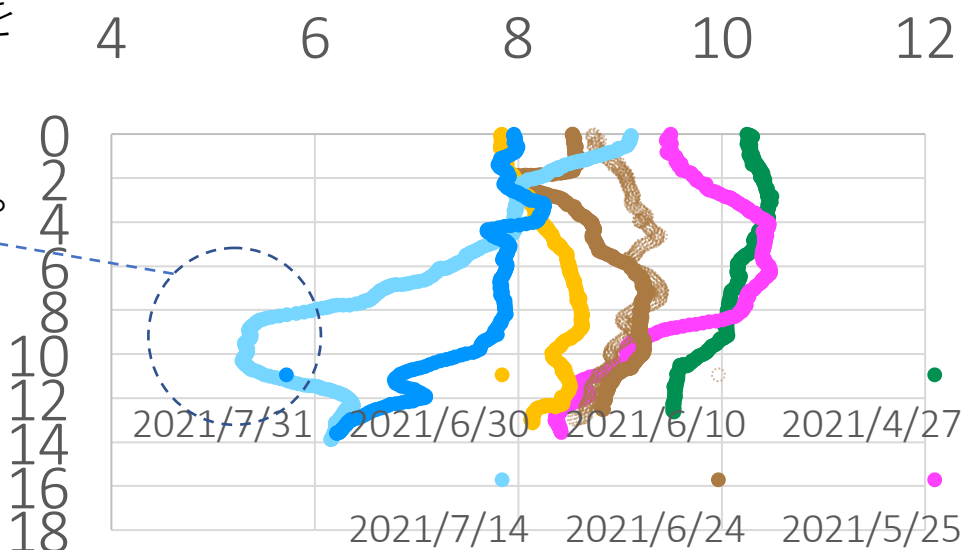
水深
m

水深
m

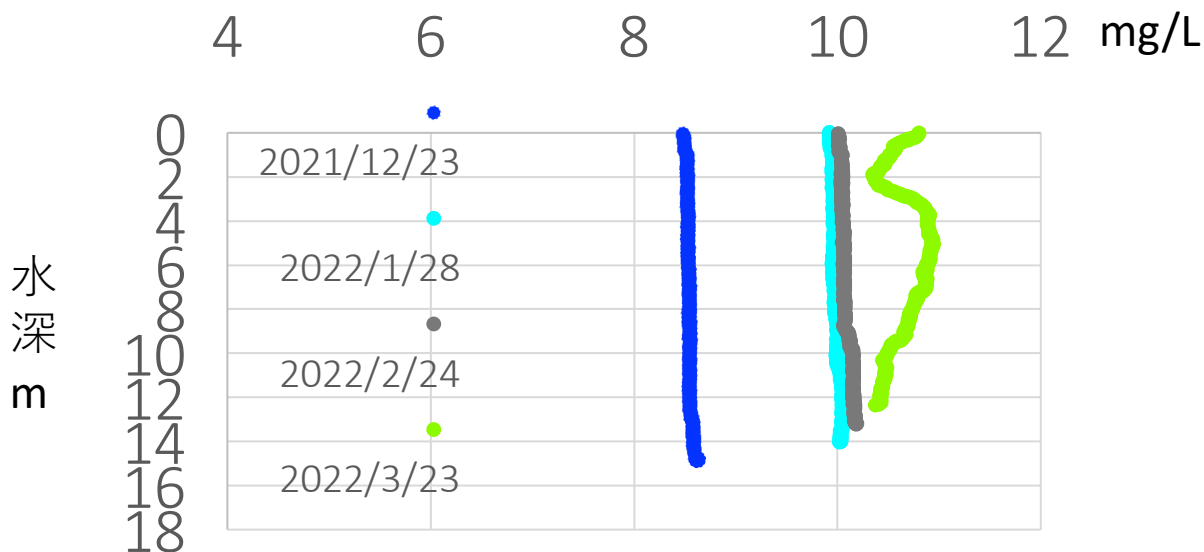
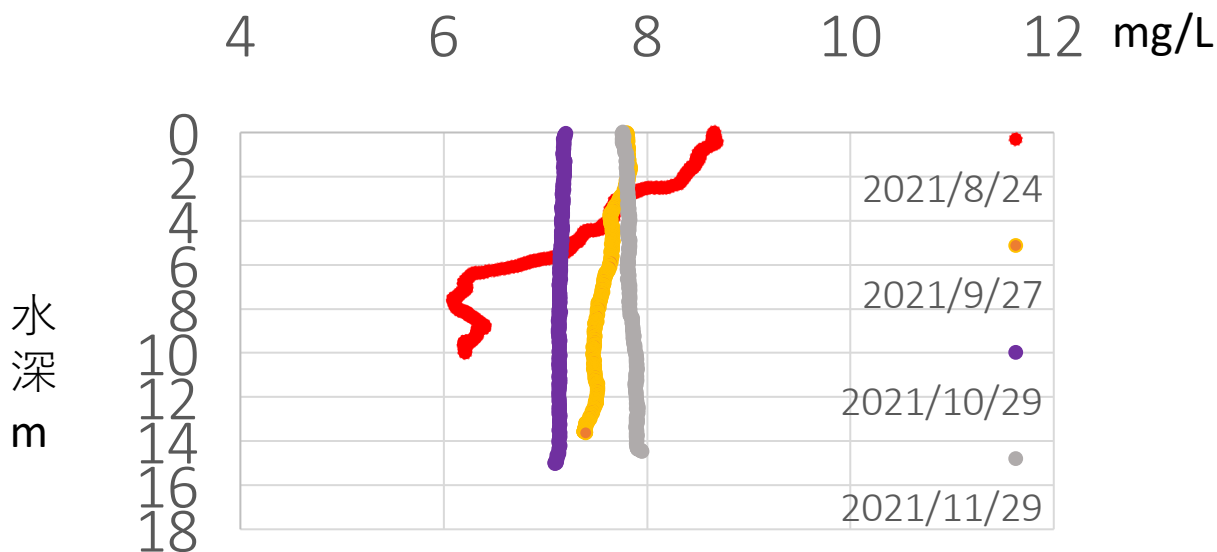
4 カ月ごとの溶存酸素 (DO) 変化_2020.8~ (Stn.2)




中層で
6mg/Lを
下回る
ことが
あった。



4 カ月ごとの溶存酸素 (DO) 変化_2020.8~ (Stn.2)



4 カ月ごとの溶存酸素 (DO) 変化_2020.8~ (Stn.2)


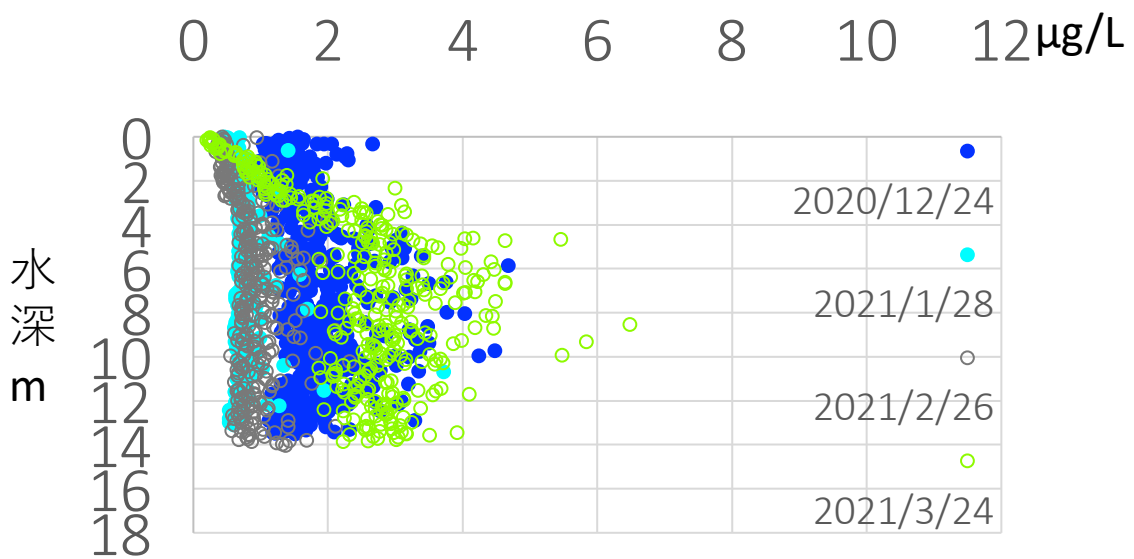
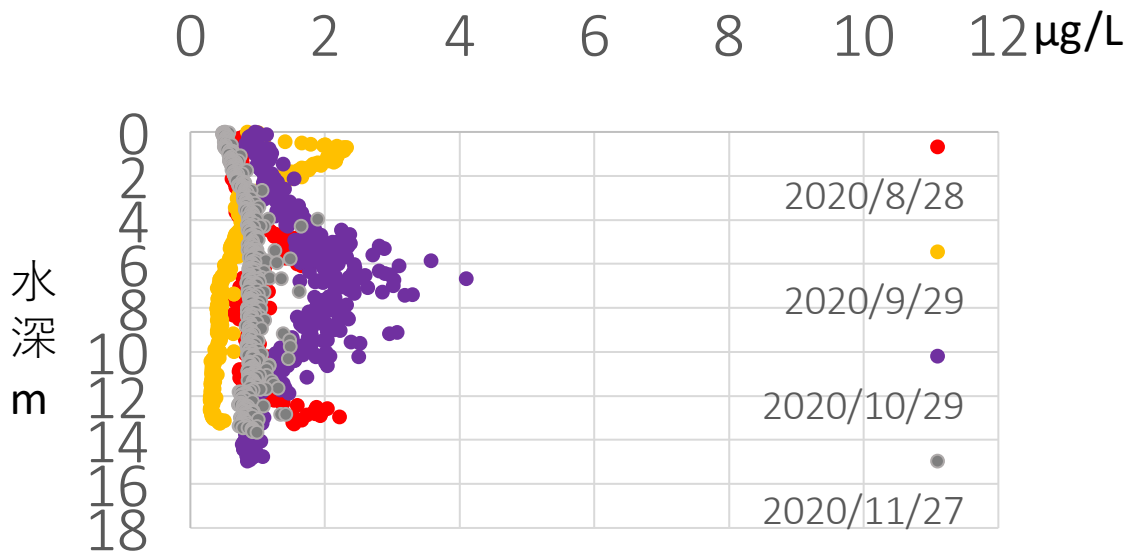


mg/L


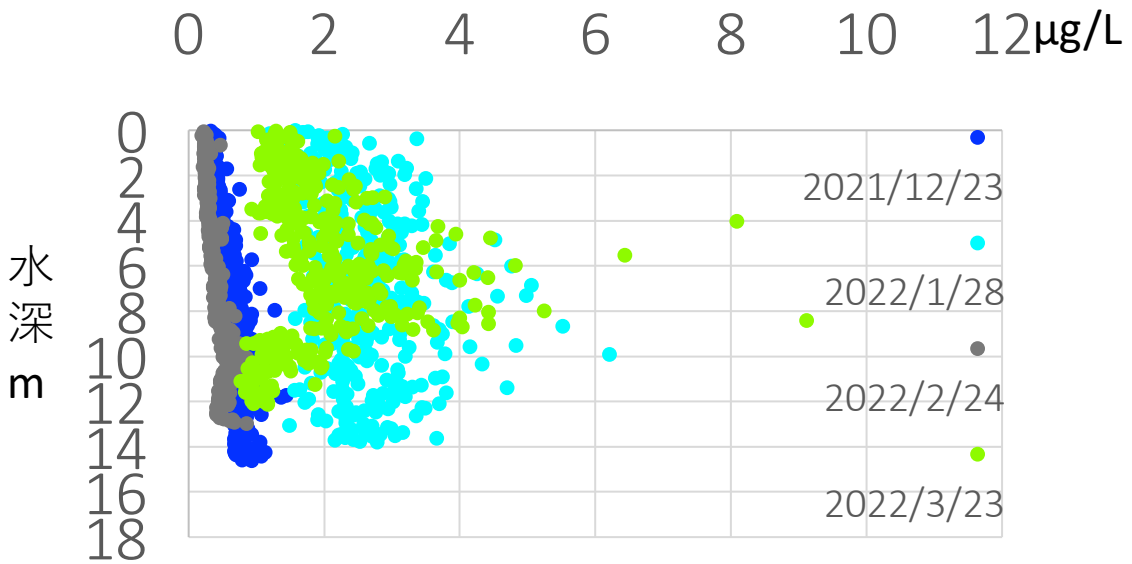
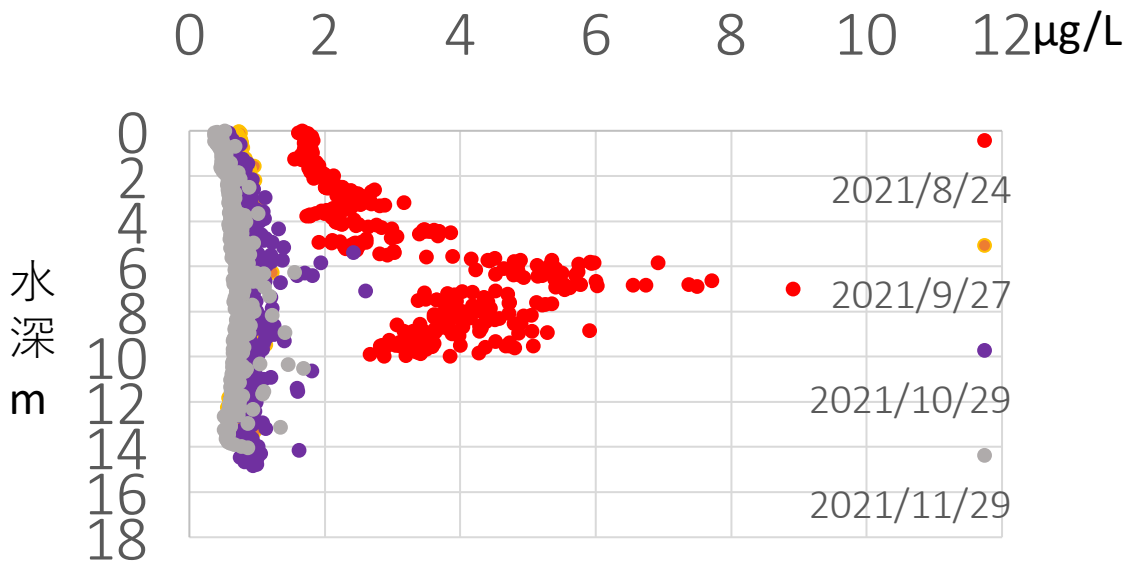
水深
m

水深
m

4 カ月ごとのクロロフィル濃度変化_2020.8~ (Stn.2)

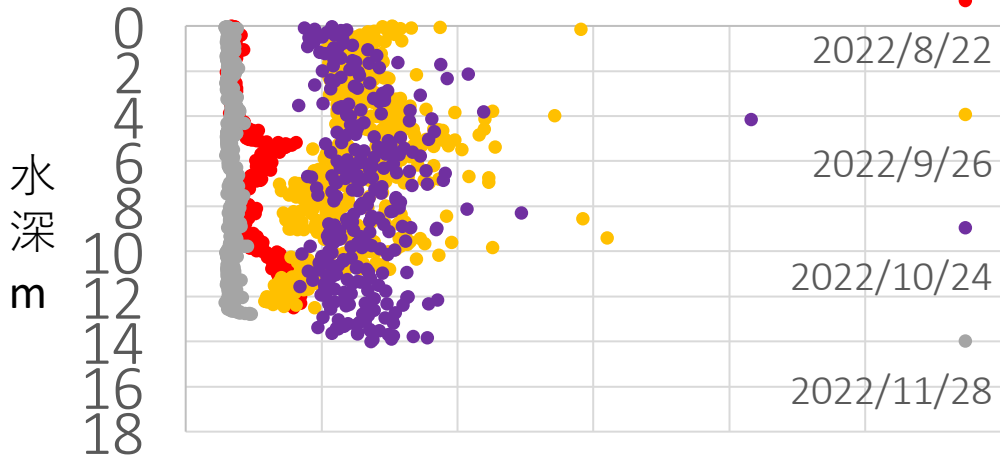


4 カ月ごとのクロロフィル濃度変化_2020.8～ (Stn.2)



4 カ月ごとのクロロフィル濃度変化_2020.8~ (Stn.2)

0 2 4 6 8 10 12 $\mu\text{g/L}$



$\mu\text{g/L}$

水深
m

$\mu\text{g/L}$

水深
m