
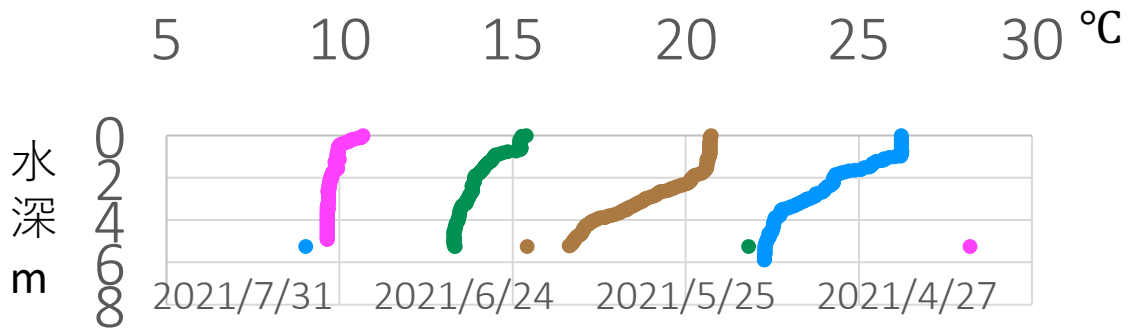

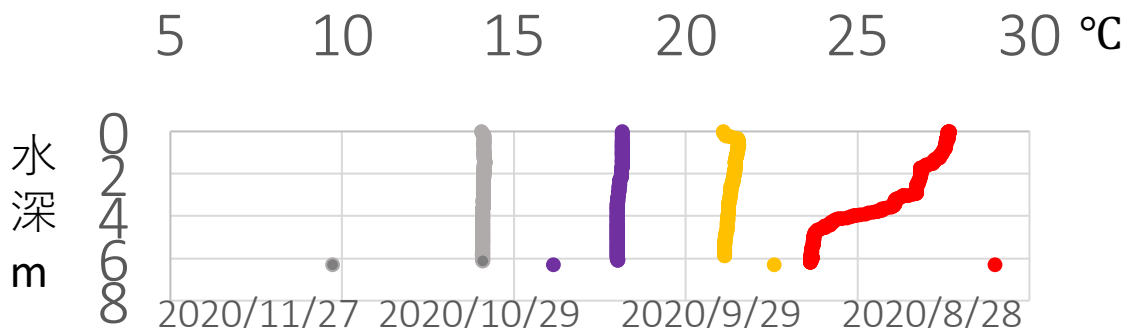
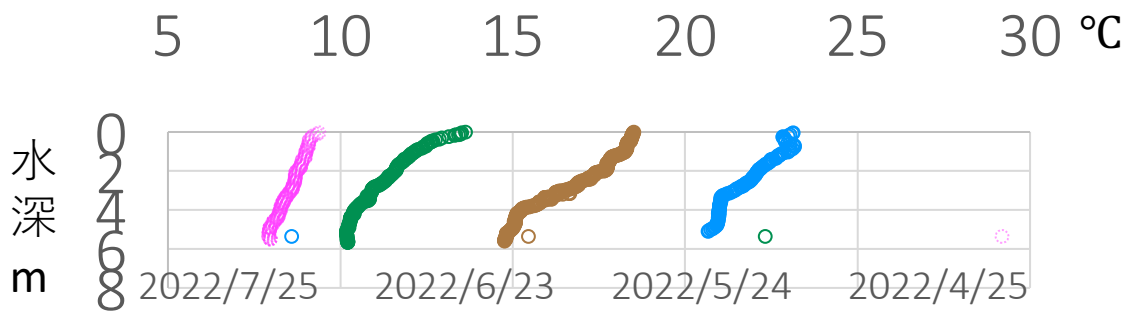



4 カ月ごとの水温変化_2020.8~ (Stn.1)



4 カ月ごとの水温変化_2020.8~ (Stn.1)



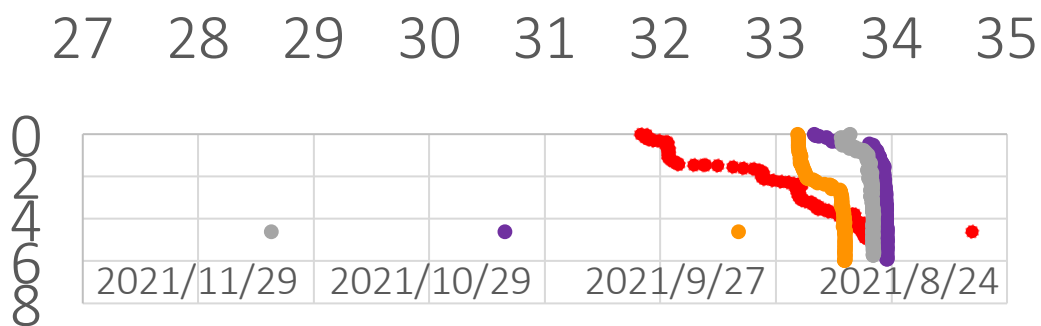


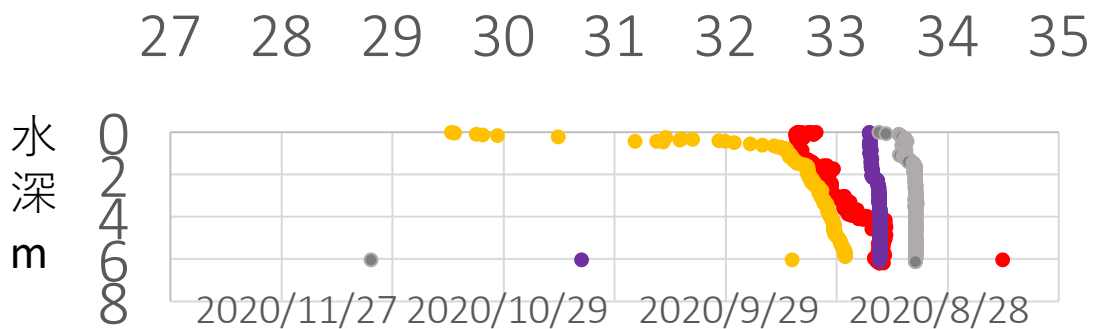
°C

水深 m

°C

水深 m

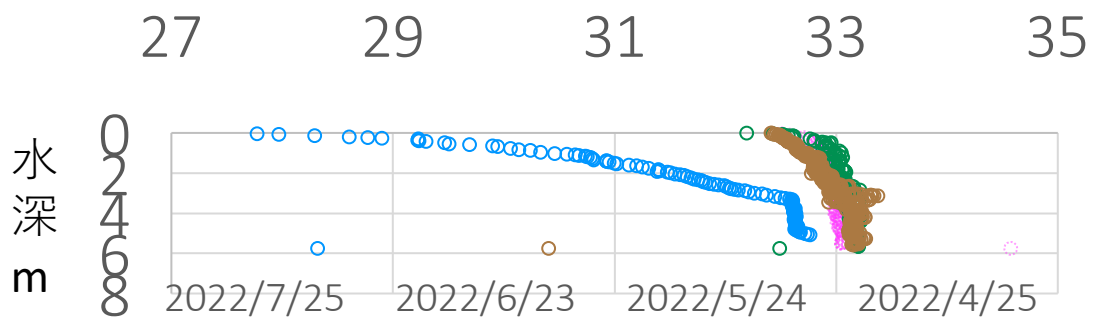
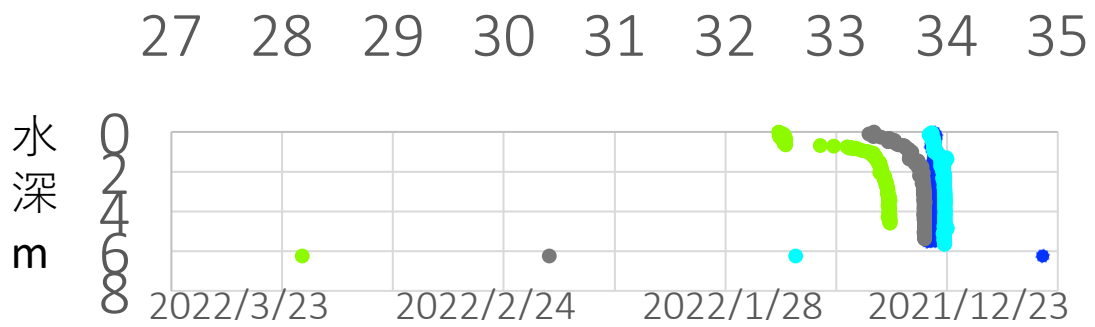
4 カ月ごとの塩分変化_2020.8～ (Stn.1)



コメント：

水尻川・八幡川の河口に近く、表層の塩分の値が低い。



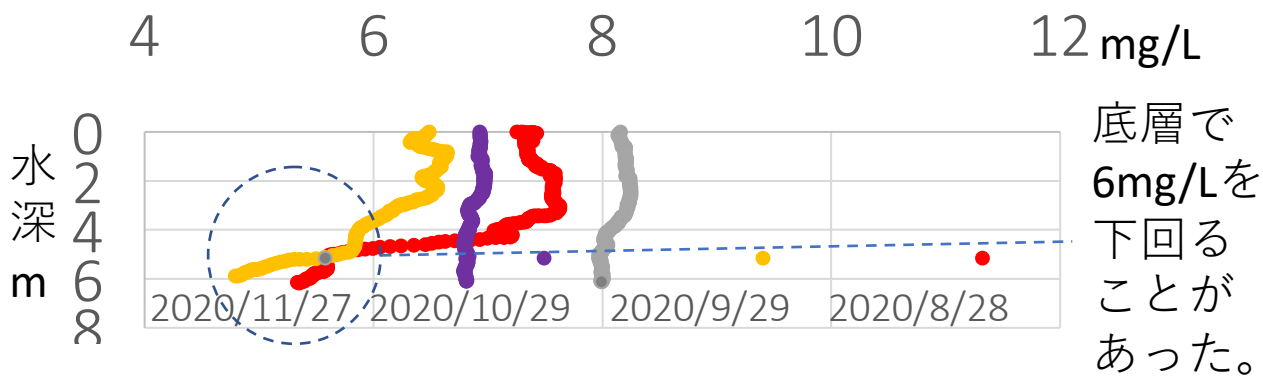
4 カ月ごとの塩分変化_2020.8～ (Stn.1)



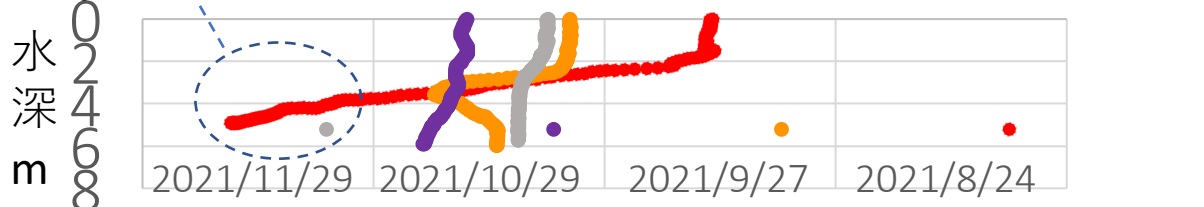
水深
m

コメント：
水尻川・八幡川の河口に近く、表層の塩分の値が低い。

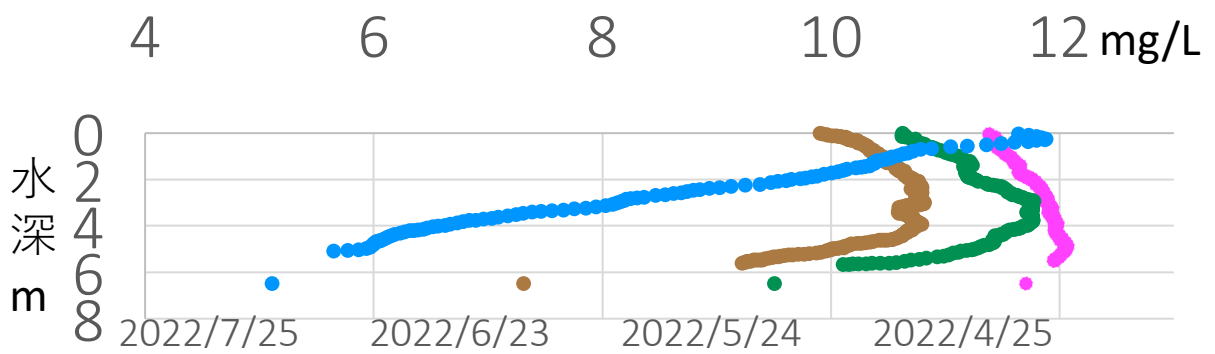
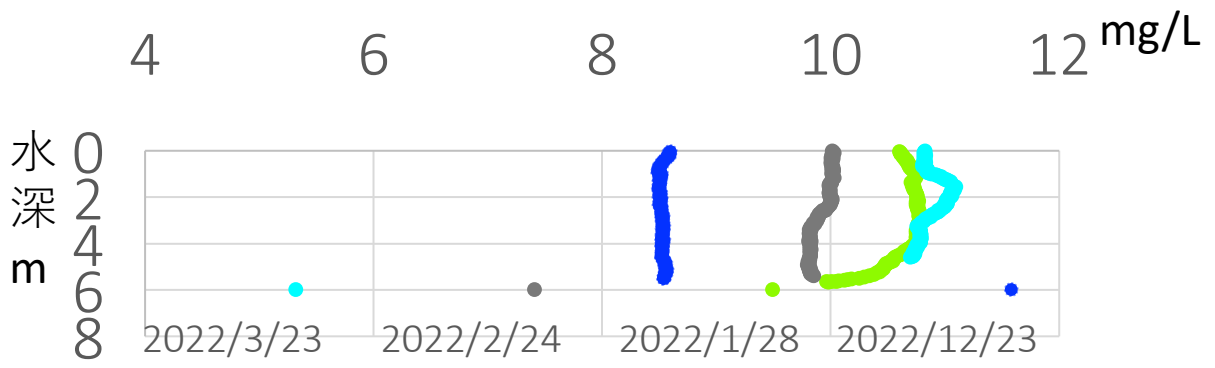
4 カ月ごとの溶存酸素 (DO) 変化_2020.8~ (Stn.1)



底層で
6mg/Lを
下回る
ことが
あった。



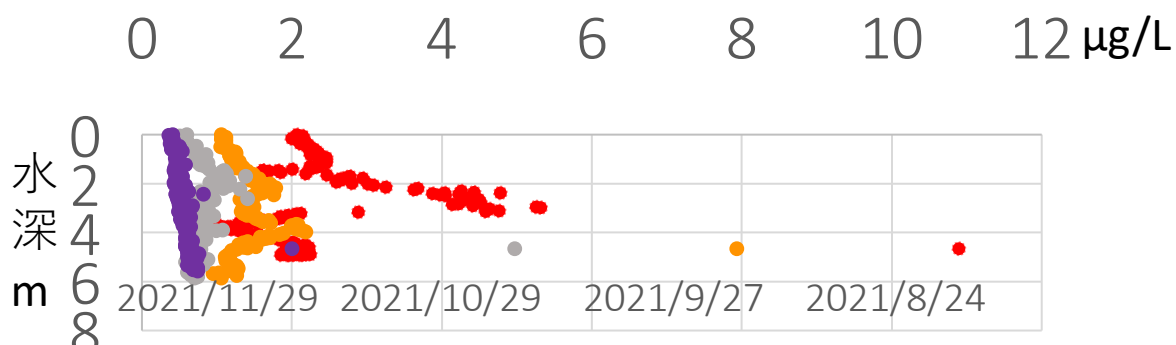
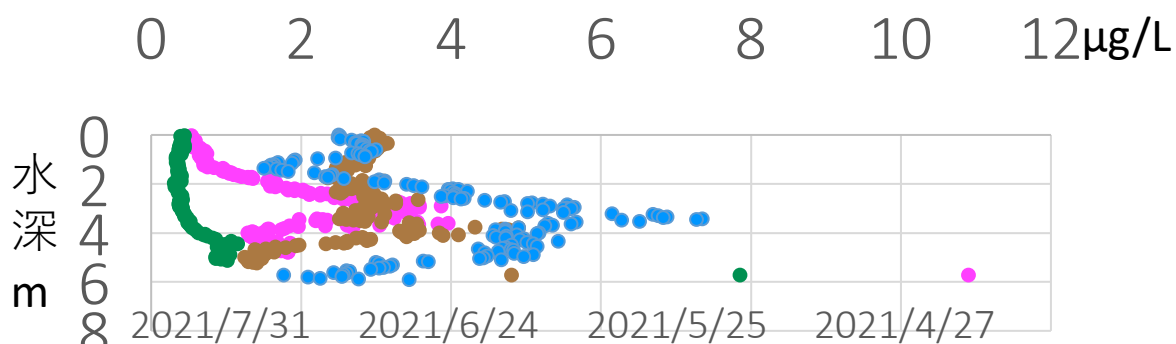

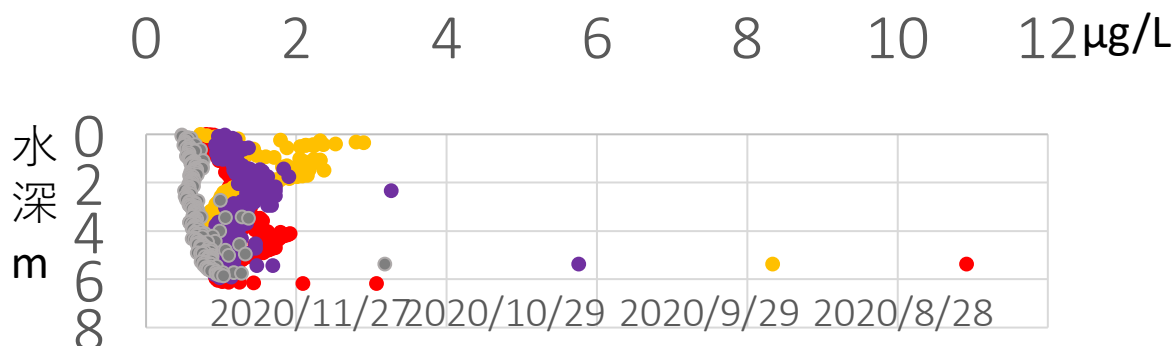
4 カ月ごとの溶存酸素 (DO) 変化_2020.8~ (Stn.1)



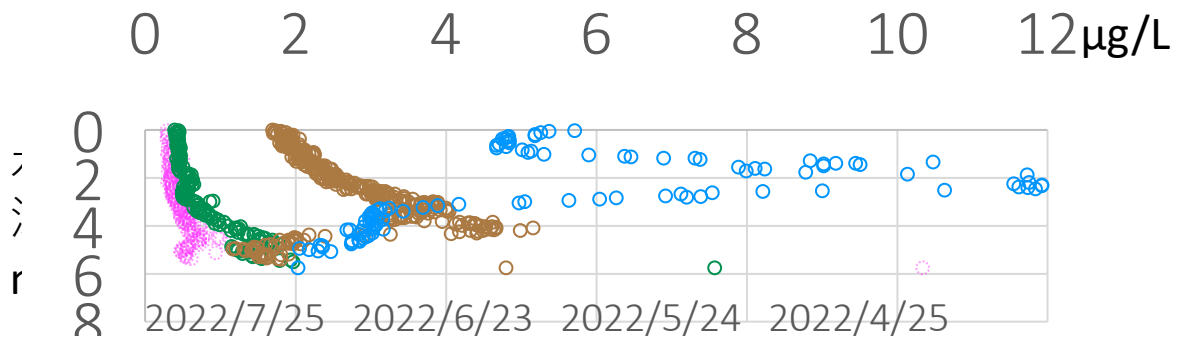
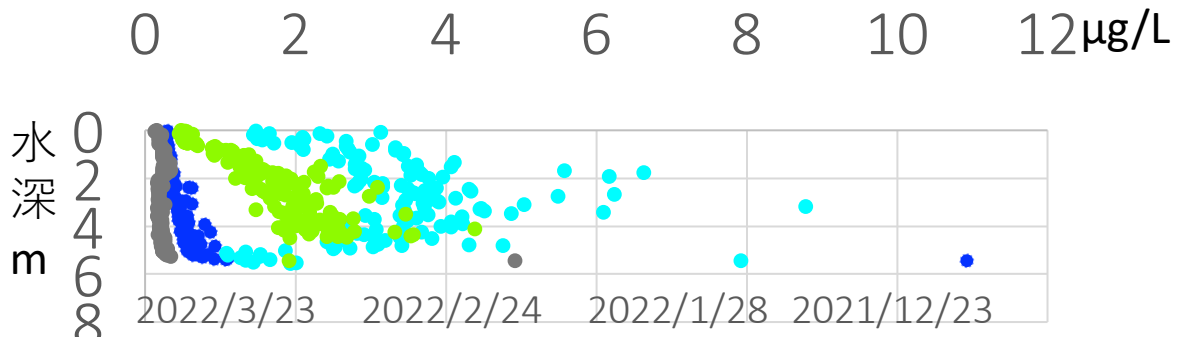
mg/L

水深
m

4 カ月ごとのクロロフィル濃度変化_2020.8~ (Stn.1)



4 カ月ごとのクロロフィル濃度変化_2020.8～ (Stn.1)



μg/L

水深
m

μg/L

水深
m