
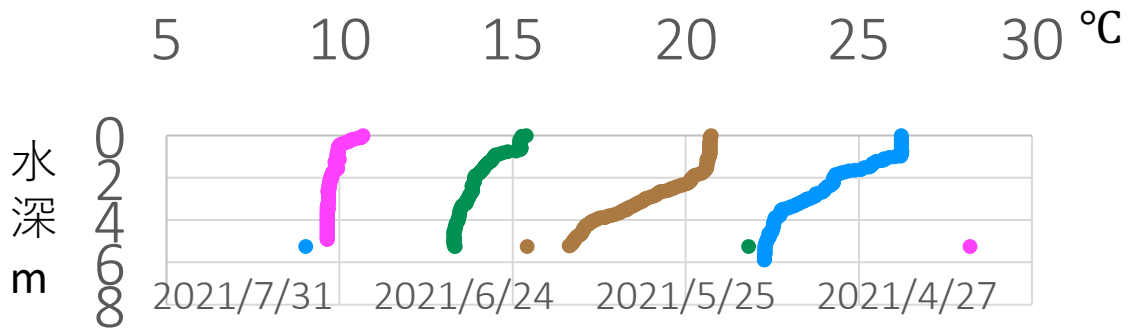

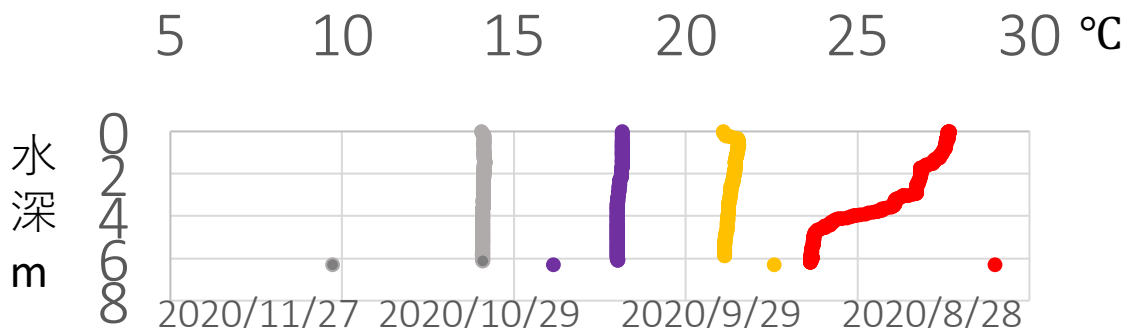
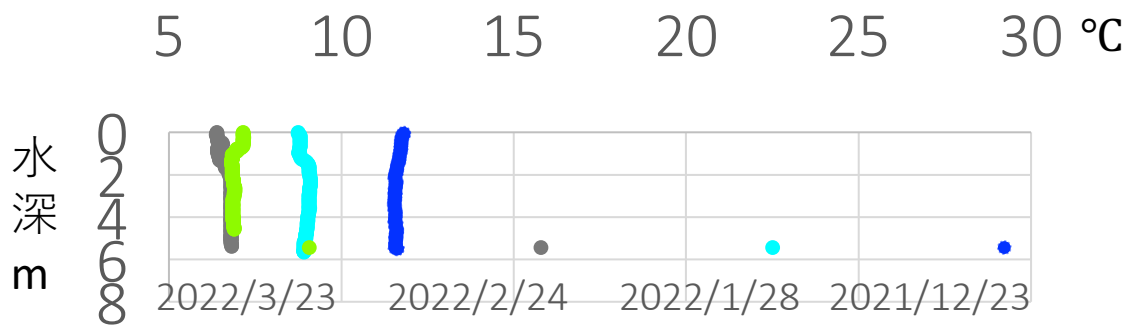


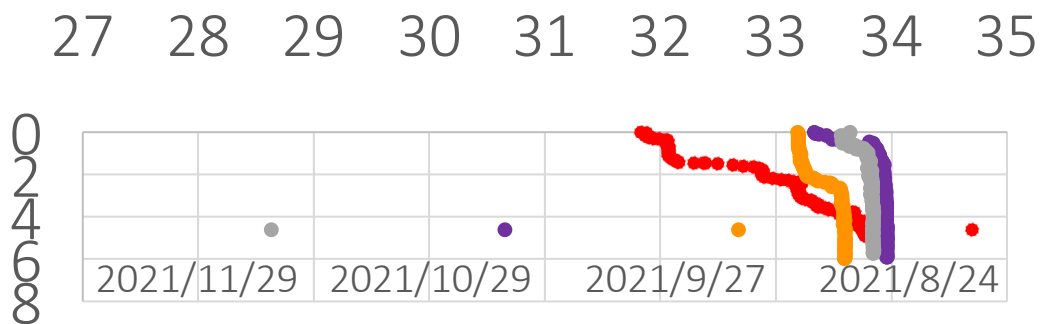
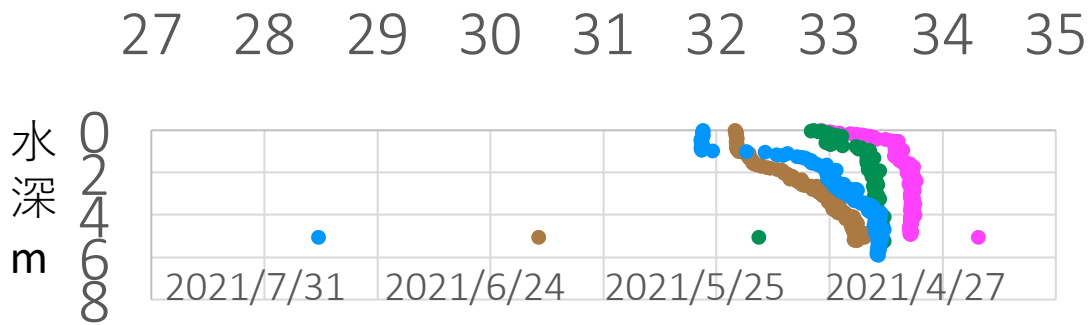

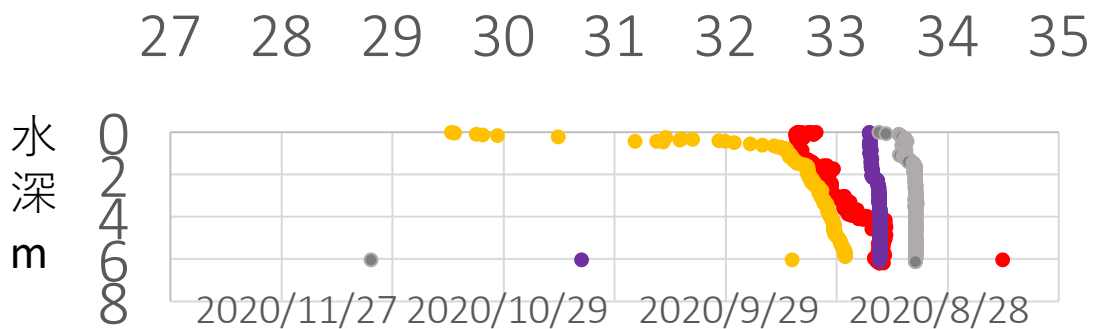
4 カ月ごとの水温変化_2020.8~ (Stn.1)



4 カ月ごとの水温変化_2020.8~ (Stn.1)



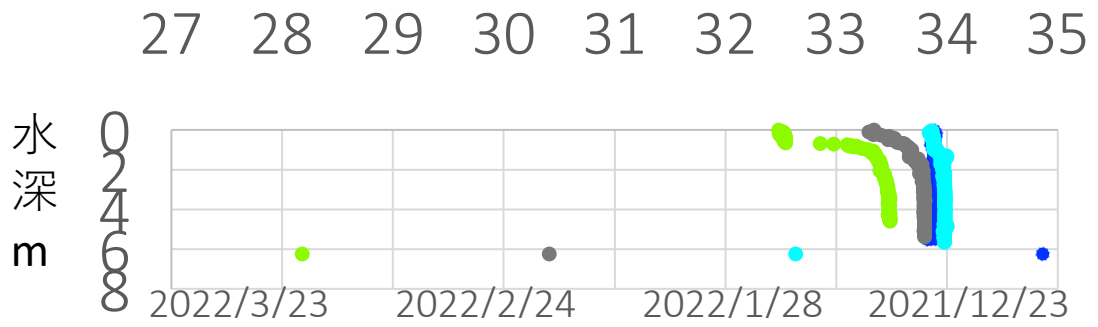
4 カ月ごとの塩分変化_2020.8～ (Stn.1)





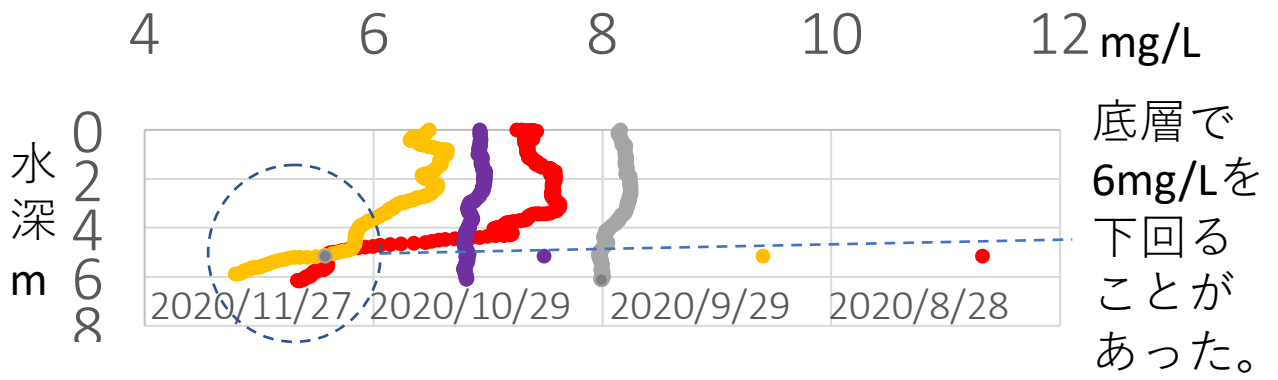
コメント：

水尻川・八幡川の河口に近く、表層の塩分の値が低い。


4 カ月ごとの塩分変化_2020.8～ (Stn.1)



4 カ月ごとの溶存酸素 (DO) 変化_2020.8~ (Stn.1)




底層で
6mg/Lを
下回る
ことが
あった。

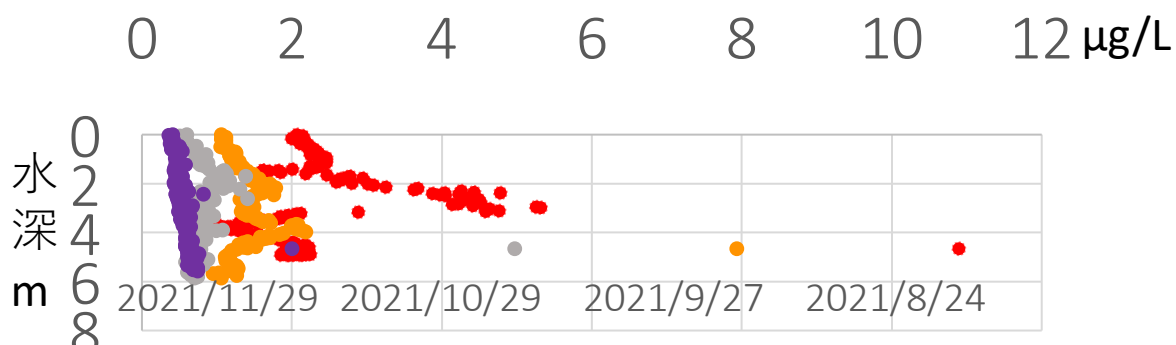
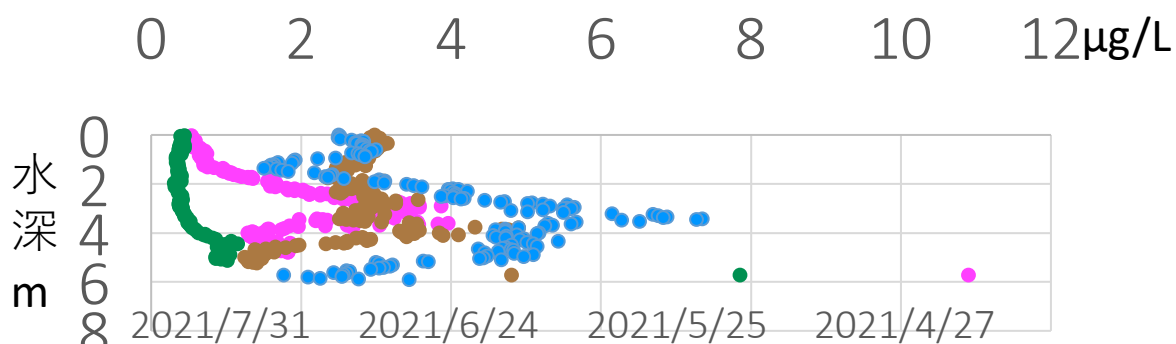

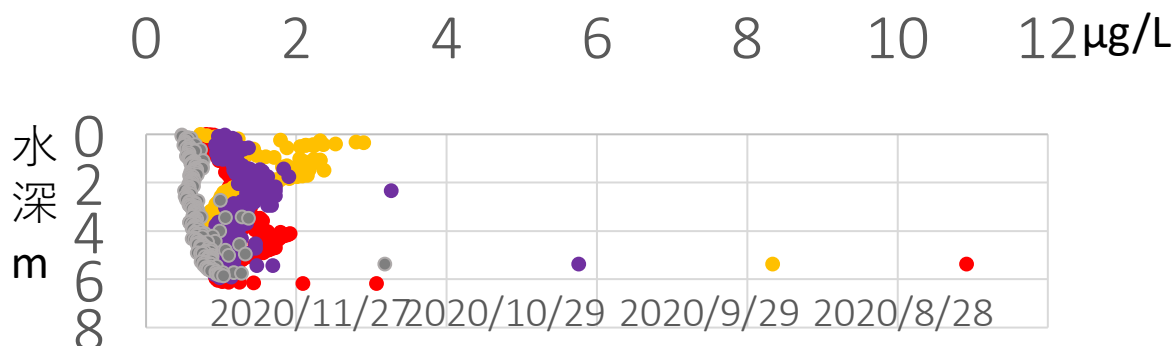


4 カ月ごとの溶存酸素 (DO) 変化_2020.8~ (Stn.1)

4 6 8 10 12 mg/L



4 カ月ごとのクロロフィル濃度変化_2020.8～ (Stn.1)



4 カ月ごとのクロロフィル濃度変化_2020.8～ (Stn.1)

