
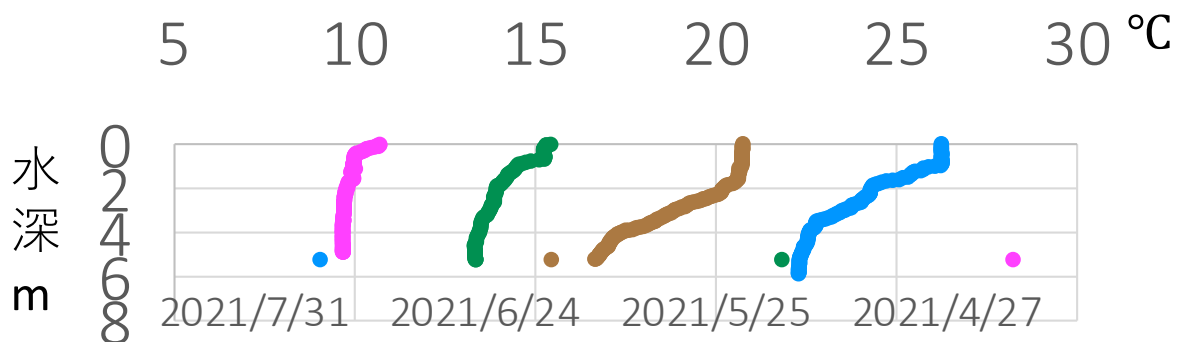

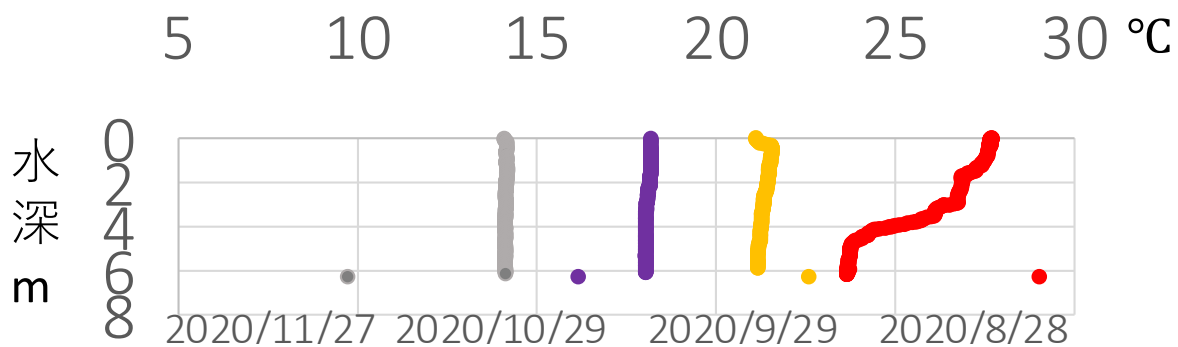
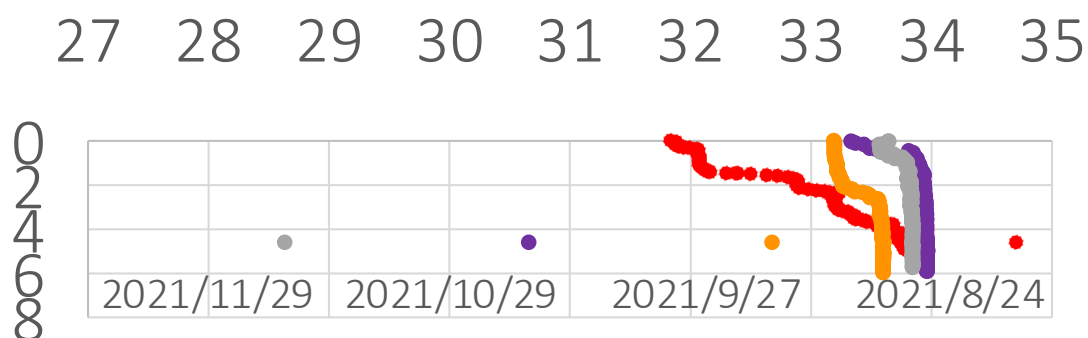


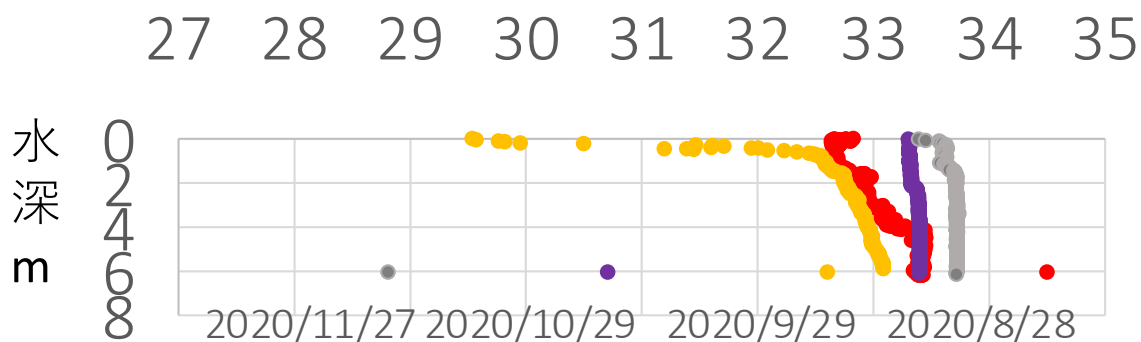


### 4 カ月ごとの水温変化\_2020.8~ (Stn.1)




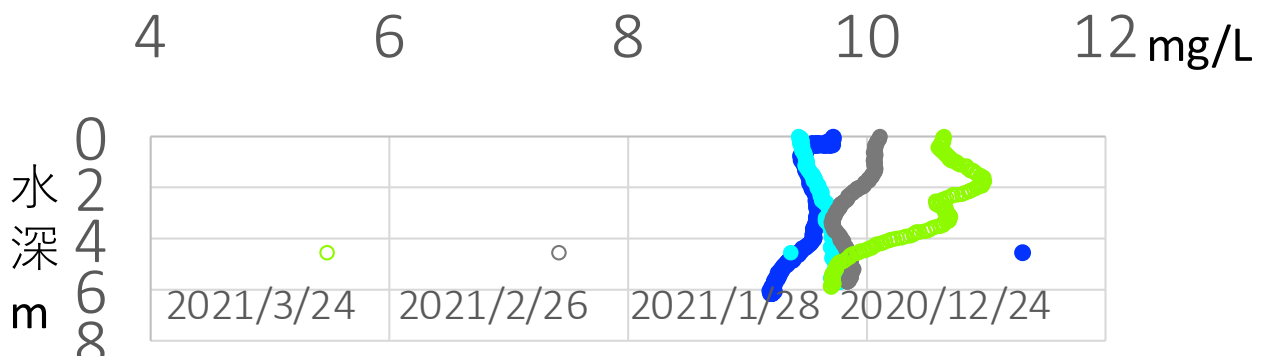
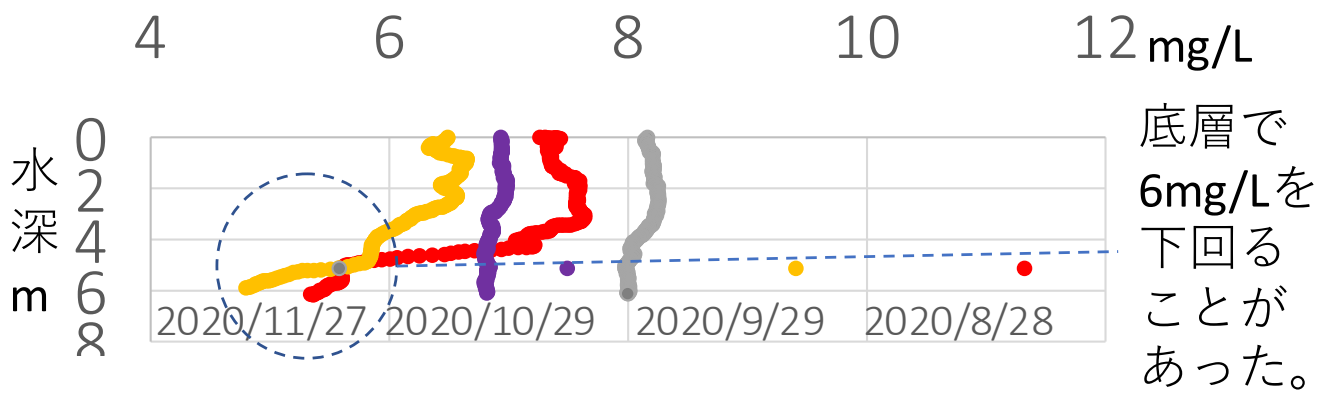
# 4 カ月ごとの塩分変化\_2020.8～ (Stn.1)



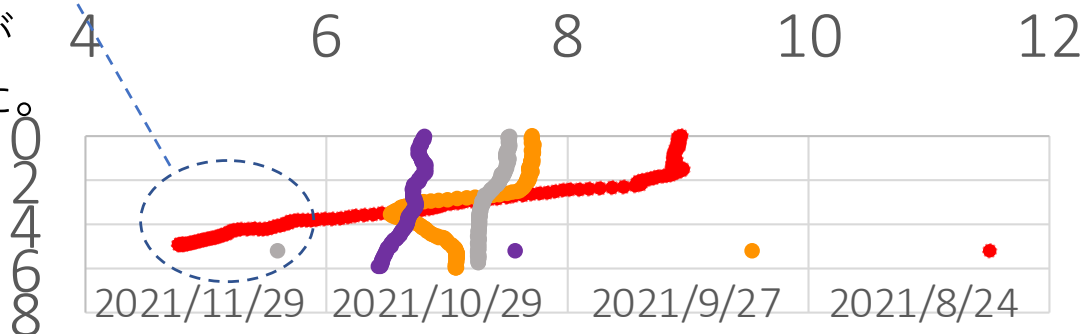
コメント：

水尻川・八幡川の河口に近く、表層の塩分の値が低い。

# 4 カ月ごとの溶存酸素 (DO) 変化\_2020.8~ (Stn.1)



底層で 6mg/Lを下回る ことがあった。



# 4 カ月ごとのクロロフィル濃度変化\_2020.8～ (Stn.1)

